

**NOTICE!!**

**These documents have been scanned!**

**Do not place un-scanned documents beneath this notice!**

**Do not remove this notice from this file!**

GPO Jacket No. 560-102  
Print Order 61540  
Rise Business Services, LLC  
Job=AZ15 5/13/2019



Box Number= AZ15044



Claim Begin-End: AMC418586-AMC418627

1 Initial Receipt



AZ15044-23

AMC417667-AMC418586

**United States Department of the Interior**  
**Bureau of Land Management**  
 LANDS/RECREATION & PLANNING  
 ONE N CENTRAL AVE  
 PHOENIX, AZ 85004 -2203  
 Phone: 602-417-9200

Receipt

No: 2862098

<b>Transaction #:</b> 2947985	
<b>Date of Transaction:</b> 08/22/2013	
<b>CUSTOMER:</b>	
BRONCO CREEK EXPLORATION INC. 1815 E WINSETT ST TUCSON, AZ 85719-6547 US	

LINE #	QTY	DESCRIPTION	REMARKS	UNIT PRICE	TOTAL
1	1.00	LOCATABLE MINERALS / MINING CLAIMS-NOT NEW-UNADJUD, ONE AUTH NO. ONLY / MINING CLAIM MONEY RECEIVED CASES: AMC414593/\$21700.00	MAINT FEE PYMNT (155) 2014	- n/a -	21700.00
<b>TOTAL:</b>					<b>\$21,700.00</b>

PAYMENT INFORMATION					
1	AMOUNT:	21700.00	POSTMARKED:	08/16/2013	
	TYPE:	CHECK	RECEIVED:	08/21/2013	
	CHECK NO:	2058			
	NAME:	BRONCO CREEK EXPLORATION 1815 E WINSETT ST TUCSON AZ 85719-6547 US			

REMARKS

This receipt was generated by the automated BLM Collections and Billing System and is a paper representation of a portion of the official electronic record contained therein.

**United States Department of the Interior**  
**Bureau of Land Management**  
 LANDS/RECREATION & PLANNING  
 ONE N CENTRAL AVE  
 PHOENIX, AZ 85004 -2203  
 Phone: 602-417-9200

Receipt

No: 2682355

<b>Transaction #:</b> 2763827	<b>ENTERED INTO COMPUTER</b>
<b>Date of Transaction:</b> 10/31/2012	
<b>CUSTOMER:</b> DEC 19 2012 <i>pb</i>	
BRONCO CREEK EXPLORATION INC. 1815 E WINSETT ST TUCSON, AZ 85719-6547 US	

LINE #	QTY	DESCRIPTION	REMARKS	UNIT PRICE	TOTAL
1	42.00	LOCATABLE MINERALS / MINING CLAIMS- NEW, UNADJUD, ONE OR MORE AUTH NOS / NEW MINING CLAIM LOCATION FEE \$34 <b>CASES:</b> AMC418586/\$34.00, AMC418587/\$34.00, AMC418588/\$34.00, AMC418589/\$34.00, AMC418590/\$34.00, AMC418591/\$34.00, AMC418592/\$34.00, AMC418593/\$34.00, AMC418594/\$34.00, AMC418595/\$34.00, AMC418596/\$34.00, AMC418597/\$34.00, AMC418598/\$34.00, AMC418599/\$34.00, AMC418600/\$34.00, AMC418601/\$34.00, AMC418602/\$34.00, AMC418603/\$34.00, AMC418604/\$34.00, AMC418605/\$34.00, AMC418606/\$34.00, AMC418607/\$34.00, AMC418608/\$34.00, AMC418609/\$34.00, AMC418610/\$34.00, AMC418611/\$34.00, AMC418612/\$34.00, AMC418613/\$34.00, AMC418614/\$34.00, AMC418615/\$34.00, AMC418616/\$34.00, AMC418617/\$34.00, AMC418618/\$34.00, AMC418619/\$34.00, AMC418620/\$34.00, AMC418621/\$34.00, AMC418622/\$34.00, AMC418623/\$34.00, AMC418624/\$34.00, AMC418625/\$34.00, AMC418626/\$34.00, AMC418627/\$34.00		- n/a -	1428.00
2	42.00	LOCATABLE MINERALS / MINING CLAIMS- NEW, UNADJUD, ONE OR MORE AUTH NOS / NEW MINING CLAIM MAINT FEE \$140 <b>CASES:</b> AMC418586/\$140.00, AMC418587/\$140.00, AMC418588/\$140.00, AMC418589/\$140.00, AMC418590/ \$140.00, AMC418591/\$140.00, AMC418592/\$140.00, AMC418593/\$140.00, AMC418594/\$140.00, AMC418595/ \$140.00, AMC418596/\$140.00, AMC418597/\$140.00, AMC418598/\$140.00, AMC418599/\$140.00, AMC418600/ \$140.00, AMC418601/\$140.00, AMC418602/\$140.00, AMC418603/\$140.00, AMC418604/\$140.00, AMC418605/ \$140.00, AMC418606/\$140.00, AMC418607/\$140.00, AMC418608/\$140.00, AMC418609/\$140.00, AMC418610/ \$140.00, AMC418611/\$140.00, AMC418612/\$140.00,		- n/a -	5880.00

		AMC418613/\$140.00, AMC418614/\$140.00, AMC418615/\$140.00, AMC418616/\$140.00, AMC418617/\$140.00, AMC418618/\$140.00, AMC418619/\$140.00, AMC418620/\$140.00, AMC418621/\$140.00, AMC418622/\$140.00, AMC418623/\$140.00, AMC418624/\$140.00, AMC418625/\$140.00, AMC418626/\$140.00, AMC418627/\$140.00			
3	42.00	LOCATABLE MINERALS / MINING CLAIMS- NEW, UNADJUD, ONE OR MORE AUTH NOS / NEW MINING CLAIM PROCESSING FEE \$15 <b>CASES:</b> AMC418586/\$15.00, AMC418587/\$15.00, AMC418588/\$15.00, AMC418589/\$15.00, AMC418590/\$15.00, AMC418591/\$15.00, AMC418592/\$15.00, AMC418593/\$15.00, AMC418594/\$15.00, AMC418595/\$15.00, AMC418596/\$15.00, AMC418597/\$15.00, AMC418598/\$15.00, AMC418599/\$15.00, AMC418600/\$15.00, AMC418601/\$15.00, AMC418602/\$15.00, AMC418603/\$15.00, AMC418604/\$15.00, AMC418605/\$15.00, AMC418606/\$15.00, AMC418607/\$15.00, AMC418608/\$15.00, AMC418609/\$15.00, AMC418610/\$15.00, AMC418611/\$15.00, AMC418612/\$15.00, AMC418613/\$15.00, AMC418614/\$15.00, AMC418615/\$15.00, AMC418616/\$15.00, AMC418617/\$15.00, AMC418618/\$15.00, AMC418619/\$15.00, AMC418620/\$15.00, AMC418621/\$15.00, AMC418622/\$15.00, AMC418623/\$15.00, AMC418624/\$15.00, AMC418625/\$15.00, AMC418626/\$15.00, AMC418627/\$15.00		- n/a -	630.00
<b>TOTAL:</b>				<b>\$7,938.00</b>	

PAYMENT INFORMATION				
1	AMOUNT:	7938.00	POSTMARKED:	10/30/2012
	TYPE:	CHECK	RECEIVED:	10/31/2012
	CHECK NO:	2807		
	NAME:	BRONCO CREEK EXPLORATION 1815 E WINSETT ST TUCSON AZ 85719-6547 US		

REMARKS

This receipt was generated by the automated BLM Collections and Billing System and is a paper representation of a portion of the official electronic record contained therein.

**NOTICE!!**

**These documents have been scanned!**

**Do not place un-scanned documents beneath this notice!**

**Do not remove this notice from this file!**

GPO Jacket No. 560-102  
Print Order 61540  
Rise Business Services, LLC  
Job=AZ15 5/13/2019



Box Number= AZ15044



Claim Begin-End: AMC418586-AMC418627

2 Correspondence



AZ15044-23

AMC417667-AMC418586



# United States Department of the Interior

BUREAU OF LAND MANAGEMENT

Arizona State Office

One North Central Avenue, Suite 800

Phoenix, Arizona 85004-4427

[www.blm.gov/az/](http://www.blm.gov/az/)

NOV 08 2019



In Reply Refer To:

3800 (9200) PB

AMC414593; AMC417985; AMC418586; AMC428770;

CERTIFIED MAIL - RETURN RECEIPT REQUESTED No. 9214 8901 9403 8398 3145 52

## DECISION

BRONCO CREEK EXPLORATION INC	:	This decision affects those claims
1815 E WINSETT ST	:	shown on the attached list(s).
TUCSON, AZ 85719-6547	:	

---

SEE ATTACHMENT(S) FOR CLAIM NAMES AND AMC NUMBERS

---

### MINING CLAIMS DECLARED FORFEITED

The mining claims listed above have been declared forfeited as of September 1, 2019, for failure to timely file the required maintenance fee payment or small miner's maintenance fee waiver (waiver).

Claimants are required to pay an annual non-refundable maintenance fee of \$165 per 20 acres or portion thereof, or submit a waiver, on or before September 1 of each year. These requirements were established by 30 U.S.C. 28f-1, as amended, and 43 CFR 3834 and 3835.

Our records do not show receipt of a maintenance fee payment or small miner waiver filed on or before the due date. Therefore, the claims listed above are forfeited.

### Reclamation Requirements

This decision does not relieve you of the liability for reclamation of all areas disturbed by your activities on lands covered by the subject mining claim(s) and/or site(s). After you complete the reclamation, you must notify the authorized officer of the appropriate surface managing agency so that the authorized officer may conduct a final site inspection and determine whether you may be released from liability. If you fail to reclaim the land to the satisfaction of the authorized officer, the surface management agency may cite you for noncompliance under its surface management regulations. For land administered by the Bureau of Land Management (BLM), if

you fail to reclaim the land to the satisfaction of the authorized officer as required in 43 CFR Subpart 3809, the BLM will issue an order of noncompliance under 43CFR 3809.601(a). If you fail to comply with the non-compliance order, BLM may take further action under 43 CFR 3809.604. Failure to conduct reclamation is a prohibited act that may subject you to criminal penalties. See 43 CFR 3809.605(h) and 43 CFR 3809.700.

### **Appeal Procedures**

This decision may be appealed to the Interior Board of Land Appeals, Office of the Secretary, in accordance with the regulations contained in 43 CFR, Part 4, and the enclosed Form 1842-1. If an appeal is taken, your notice of appeal must be filed in this office (at the above address) within 30 days from receipt of this decision. The appellant has the burden of showing that the decision appealed from is in error.

If you wish to file a petition pursuant to regulation 43 CFR 4.21 (58 FR 4939, January 19, 1993) for a stay of the effectiveness of this decision during the time that your appeal is being reviewed by the Board, the petition for a stay must accompany your notice of appeal. A petition for a stay is required to show sufficient justification based on the standards listed below. Copies of the notice of appeal and petition for a stay **must** also be submitted to each party named in this decision and to the Interior Board of Land Appeals and to the appropriate Office of the Solicitor (see 43 CFR 4.413) at the same time the original documents are filed with this office. If you request a stay, you have the burden of proof to demonstrate that a stay should be granted.

### **Standards for Obtaining a Stay**

Except as otherwise provided by law or other pertinent regulation, a petition for a stay of a decision pending appeal shall show sufficient justification based on the following standards:

- (1) The relative harm to the parties if the stay is granted or denied,
- (1) The likelihood of the appellant's success on the merits,
- (2) The likelihood of immediate and irreparable harm if the stay is not granted, and
- (3) Whether the public interest favors granting the stay.

Please include your AMC serial number(s) on all correspondence. If additional information is required, please call Pauline Brown at 602-417-9360.



Elena Fink  
Deputy State Director  
Lands, Minerals and Energy Division

Enclosure(s)

US Department of the Interior  
Bureau of Land Management  
1 N Central Ave Ste 800  
Phoenix, AZ 85004

---

USPS CERTIFIED MAIL



9214 8901 9403 8398 3145 52

---

BRONCO CREEK EXPLORATION INC  
1815 E WINSETT ST  
TUCSON AZ 85719-6547



# LIST OF CLAIMS FOR 2020 CLOSURE

BRONCO CREEK EXPLORATION INC

1815 E WINSETT ST

TUCSON AZ 85719-6547

CLAIM NUMBER	LEAD FILE NUMBER	CLAIM NAME
AMC414593	AMC414593	BHC 1A
AMC414594	AMC414593	BHC 2
AMC414595	AMC414593	BHC 3
AMC414596	AMC414593	BHC 4
AMC414597	AMC414593	BHC 5
AMC414598	AMC414593	BHC 6
AMC414599	AMC414593	BHC 7
AMC414600	AMC414593	BHC 8
AMC414601	AMC414593	BHC 9
AMC414602	AMC414593	BHC 10A
AMC414603	AMC414593	BHC 11
AMC414604	AMC414593	BHC 12
AMC414605	AMC414593	BHC 13
AMC414606	AMC414593	BHC 14
AMC414607	AMC414593	BHC 15
AMC414608	AMC414593	BHC 16
AMC414609	AMC414593	BHC 17
AMC414610	AMC414593	BHC 18
AMC414611	AMC414593	BHC 19
AMC414612	AMC414593	BHC 20
AMC414613	AMC414593	BHC 21
AMC414614	AMC414593	BHC 22
AMC414615	AMC414593	BHC 23
AMC414616	AMC414593	BHC 24
AMC414617	AMC414593	BHC 25
AMC414618	AMC414593	BHC 26
AMC414619	AMC414593	BHC 27
AMC414620	AMC414593	BHC 28
AMC414621	AMC414593	BHC 29
AMC414622	AMC414593	BHC 30
AMC414623	AMC414593	BHC 31
AMC414624	AMC414593	BHC 32
AMC414625	AMC414593	BHC 33
AMC414626	AMC414593	BHC 34
AMC414627	AMC414593	BHC 35
AMC414628	AMC414593	BHC 36
AMC414629	AMC414593	BHC 37
AMC414630	AMC414593	BHC 38
AMC414631	AMC414593	BHC 39
AMC414632	AMC414593	BHC 40
AMC414633	AMC414593	BHC 41
AMC414634	AMC414593	BHC 42

CLAIM NUMBER	LEAD FILE NUMBER	CLAIM NAME
AMC414641	AMC414593	BHC 49A
AMC414642	AMC414593	BHC 50
AMC414643	AMC414593	BHC 51
AMC414644	AMC414593	BHC 52
AMC414645	AMC414593	BHC 53
AMC414646	AMC414593	BHC 54
AMC414647	AMC414593	BHC 55
AMC414648	AMC414593	BHC 56
AMC414649	AMC414593	BHC 57
AMC414650	AMC414593	BHC 58
AMC414651	AMC414593	BHC 59
AMC414652	AMC414593	BHC 60
AMC414653	AMC414593	BHC 61
AMC414654	AMC414593	BHC 62
AMC414655	AMC414593	BHC 63
AMC414656	AMC414593	BHC 64
AMC414657	AMC414593	BHC 65
AMC417985	AMC417985	BHC 68
AMC417986	AMC417985	BHC 69
AMC417994	AMC417985	BHC 77
AMC417995	AMC417985	BHC 79
AMC418586	AMC418586	BHC 78
AMC418587	AMC418586	BHC 80
AMC418594	AMC418586	BHC 113
AMC418595	AMC418586	BHC 114
AMC418596	AMC418586	BHC 115
AMC418597	AMC418586	BHC 116
AMC418621	AMC418586	BHC 149
AMC428770	AMC428770	BHC 156
AMC428771	AMC428770	BHC 157
AMC428772	AMC428770	BHC 158
AMC428773	AMC428770	BHC 159
AMC428774	AMC428770	BHC 160
AMC428775	AMC428770	BHC 161
AMC428776	AMC428770	BHC 162
AMC428777	AMC428770	BHC 163
AMC428778	AMC428770	BHC 164
AMC428779	AMC428770	BHC 165
AMC428780	AMC428770	BHC 166
AMC428781	AMC428770	BHC 167
AMC428782	AMC428770	BHC 168
AMC428783	AMC428770	BHC 169




Date Produced: 11/25/2019

ConnectSuite Inc.:

The following is the delivery information for Certified Mail™/RRE item number 9214 8901 9403 8398 3145 52. Our records indicate that this item was delivered on 11/18/2019 at 12:32 p.m. in TUCSON, AZ 85719. The scanned image of the recipient information is provided below.

Signature of Recipient :

A handwritten signature in black ink, appearing to read "Bruce Crank". The signature is written in a cursive style with a large, sweeping initial "B".

Address of Recipient :

**1815 E WINSETT ST  
TUCSON, AZ 85719**

Thank you for selecting the Postal Service for your mailing needs. If you require additional assistance, please contact your local post office or Postal Service representative.

Sincerely,  
United States Postal Service

The customer reference number shown below is not validated or endorsed by the United States Postal Service. It is solely for customer use.

Customer Reference Number: C1744151.9937751

**NO  
DOCUMENTS  
FOUND**

NO DOCUMENTS FOUND  
NO DOCUMENTS FOUND

**NOTICE!!**

**These documents have been scanned!**

**Do not place un-scanned documents beneath this notice!**

**Do not remove this notice from this file!**

GPO Jacket No. 560-102  
Print Order 61540  
Rise Business Services, LLC  
Job=AZ15 5/13/2019



Box Number= AZ15044



Claim Begin-End: AMC418586-AMC418627

3 Transfers



AZ15044-23

AMC417667-AMC418586

**NO  
DOCUMENTS  
FOUND**

NO DOCUMENTS FOUND  
NO DOCUMENTS FOUND

**NOTICE!!**

**These documents have been scanned!**

**Do not place un-scanned documents beneath this notice!**

**Do not remove this notice from this file!**

GPO Jacket No. 560-102  
Print Order 61540  
Rise Business Services, LLC  
Job=AZ15 5/13/2019



Box Number= AZ15044



Claim Begin-End: AMC418586-AMC418627

4 Miscellaneous



AZ15044-23

AMC417667-AMC418586

**NO  
DOCUMENTS  
FOUND**

NO DOCUMENTS FOUND  
NO DOCUMENTS FOUND

**NOTICE!!**

**These documents have been scanned!**

**Do not place un-scanned documents beneath this notice!**

**Do not remove this notice from this file!**

GPO Jacket No. 560-102  
Print Order 61540  
Rise Business Services, LLC  
Job=AZ15 5/13/2019



Box Number= AZ15044



Claim Begin-End: AMC418586-AMC418627

5 Annual Filings



AZ15044-23

AMC417667-AMC418586



Lead Numbers

401706

412740

425528

428408

428570

428572

429002

402770

409194

409984

430131

430583

435191

435573

414593

417985

418586

416924

428770

308091

374566

383591

391101

397169

**Total 24**

into

T: 801-204-3402 or 928/978-1372  
E: donna.fischer@riotinto.com

CERTIFIED MAIL, RETURN RECEIPT REQUESTED  
7014 2120 0000 2747 4999

July 16, 2018

Arizona State Office  
Bureau of Land Management  
One North Central Ave., Suite 800  
Phoenix, AZ 85004-4427

417740 409984 41853  
 425528 PHOENIX, ARIZONA 2018 JUL 23 P 2:49  
 428408  
 428570  
 428572  
 429002  
 RECEIVED  
 BLM AZ STATE OFFICE  
 416  
 428-  
 3080  
 3745  
 3835  
 39110  
 3971

RE: Arizona Affidavits of Payment of Claim Maintenance Fees and Notice of Intent to Hold 2018 - 2019 (3)

- Copper King Project - CK 1 et al (Bronco), for a total of 189 claims
- Superior West Project - New Bonanza 157 et al (Bronco), for a total of 767 claims
- Buckhorn Creek Project - BHC 1A et al (Bronco), for a total of 169 claims

430131  
 430583  
 435191  
 435573

Gentlemen:

Enclosed for your further handling please find Kennecott Exploration Company's 3 Affidavits as above referenced, and checks which represents the payments for the 2018 - 2019 Claim Maintenance Fees for the above referenced claims owned by Bronco Creek Exploration (Bronco), in which Kennecott Exploration has interest by virtue of its Agreements with Bronco.


Copper King - Check # 80002028 in the amount of \$29,295.00 (189 claims x \$155)  
 Superior West - Check # 80002013 in the amount of \$118,885.00 (767 claims x \$155)  
 Buckhorn Creek - Check # 80002026 in the amount of \$26,195.00 (169 claims x \$155)

Please return the original BLM date stamped document and receipts to Kennecott's new address as follows:

Kennecott Exploration Company  
 2640 West 1700 South  
 Salt Lake City, UT 84104  
 Attn: Land Department.

Telephone numbers for the Land Department are: Donna @ 928-978-1372 and Erik Best @ 801-363-5870. As these are date sensitive documents, please do not hesitate to call if you find anything that requires further attention rather than returning them unprocessed.

Sincerely,

KENNECOTT EXPLORATION COMPANY  
  
 Donna Fischer  
 Mineral Rights Specialist

Enclosures  
 CC: Bronco Creek Exploration

#4218730

ENTERED  
 JUL 26 2018  
 RM

Recording requested by and return to:  
Kennecott Exploration Company – Land Dept.  
2640 West 1700 South  
Salt Lake City, UT 84104

ARIZONA AFFIDAVIT OF CLAIM MAINTENANCE FEE PAYMENT AND NOTICE  
OF INTENT TO HOLD UNPATENTED MINING CLAIM FOR SEPTEMBER 1, 2018  
THROUGH SEPTEMBER 1, 2019

THE UNDERSIGNED, on behalf of Kennecott Exploration Company (“KEC”), 2640 West 1700 South, Salt Lake City, UT 84104, acquainted with said matters, being first duly sworn, deposes and says that he is a citizen of the United States and more than eighteen years of age, and that pursuant to Ariz. Rev. Stat. § 27-208, 30 U.S.C § 28(f), 43 CFR 3830.21(d), and 43 CFR 3834.11(a)(2), One Hundred Fifty-Five Dollars (\$155.00) in maintenance fees were timely paid by or at the expense of KEC to the Bureau of Land Management (the “BLM”) for the assessment year ending at 12:01 A.M on September 1, 2019, for each of the unpatented mining claims further described on Exhibit A attached hereto and made a part hereof by this reference. Said fees were paid in lieu of the annual assessment work requirements and were paid for the claims described herein which are owned, worked, controlled or claimed by KEC for the valuable mineral contained therein, and it is the intent of KEC to hold and develop these unpatented mining claims in behalf of Bronco Creek Exploration Inc. whose address is 1815 East Winsett St. Tucson, AZ 85719, the owner of the claims.

IN WITNESS WHEREOF, this instrument is executed as of the 16<sup>th</sup> day of July, 2018.


KENNECOTT EXPLORATION COMPANY

By ER  
Erik Best, Operating Officer

RECEIVED  
BLM AZ STATE OFFICE  
PHOENIX, ARIZONA  
2018 JUL 23 P 2:20

COUNTY OF SALT LAKE )

On this 16<sup>th</sup> day of July, 2018, before me personally appeared Erik Best, who being by me duly sworn, did say that he is the Operating Officer of Kennecott Exploration Company, and that the foregoing instrument was signed by Erik Best on behalf of said company, by authority, and said company executed the same.



*Michelle Lee Barndt*

Michelle Lee Barndt, Notary Public, Utah  
Salt Lake City, Utah

My Commission expires: April 16, 2019

RECEIVED  
BLM AT STATE OFFICE  
2018 JUL 23 P 2:50  
PHOENIX, ARIZONA

Copper King CK 1 et al (189) Bronco Creek  
2018 - 2019 Assessment filing

Attached to and made a part of that certain 2018 - 2019 Arizona Affidavit of Payment of Claim Maintenance Fees and Notice of Intent to Hold Unpatented Mining Claims for the following group of unpatented lode mining claims in Pinal County, State of Arizona, further described as:

Exhibit A

Group Name: Copper King CK 1 et al (Bronco Creek)

Project: Copper King

Number of Claims: 189

Meridian:

Gila and Salt River Meridian

BLM #	Name	Original Doc # Book & Page	Amended Doc # Book & Page	Township & Range	Section	#
AMC416924 7	CK 1	Pinal: 2012-069009		T1S R12E	10	1
AMC416925	CK 2	Pinal: 2012-069010		T1S R12E	10, 11	2
AMC416926	CK 3	Pinal: 2012-069011		T1S R12E	11	3
AMC416927	CK 4	Pinal: 2012-069012		T1S R12E	11	4
AMC416928	CK 5	Pinal: 2012-069013		T1S R12E	11	5
AMC416929	CK 6	Pinal: 2012-069014		T1S R12E	11	6
AMC416930	CK 7	Pinal: 2012-069015		T1S R12E	11	7
AMC416931	CK 8	Pinal: 2012-069016		T1S R12E	11	8
AMC416932	CK 9	Pinal: 2012-069017		T1S R12E	11	9
AMC416933	CK 10	Pinal: 2012-069018		T1S R12E	11	10
AMC416934	CK 11	Pinal: 2012-069019		T1S R12E	11, 12	11
AMC416935	CK 12	Pinal: 2012-069020		T1S R12E	12	12
AMC416936	CK 13	Pinal: 2012-069021		T1S R12E	12	13

Copper King – Bronco Creek  
CK 1 et al (189)  
2018 - 2019

RECEIVED  
BLM AZ STATE OFFICE  
2018 JUL 23 P 2:50  
PHOENIX, ARIZONA

AMC416937 7	CK 14	Pinal: 2012-069022		T1S R12E	12	14
AMC416938	CK 15	Pinal: 2012-069023		T1S R12E	12	15
AMC416939	CK 16	Pinal: 2012-069024		T1S R12E	12	16
AMC416940	CK 17	Pinal: 2012-069025		T1S R12E	12	17
AMC416941	CK 18	Pinal: 2012-069026		T1S R12E	12	18
AMC416942	CK 19	Pinal: 2012-069027		T1S R12E	12	19
AMC416943	CK 20	Pinal: 2012-069028		T1S R12E T1S R13E	12 7	20
AMC416944	CK 21	Pinal: 2012-069029		T1S R13E	7	21
AMC416945	CK 22	Pinal: 2012-069030		T1S R13E	7, 8	22
AMC416946	CK 23	Pinal: 2012-069031		T1S R13E	8	23
AMC416947	CK 24	Pinal: 2012-069032		T1S R13E	8	24
AMC416948	CK 25	Pinal: 2012-069033		T1S R13E	8	25
AMC416949	CK 26	Pinal: 2012-069034		T1S R13E	8	26
AMC416950	CK 27	Pinal: 2012-069035		T1S R12E	10	27
AMC416951	CK 28	Pinal: 2012-069036		T1S R12E	10, 11	28
AMC416952	CK 29	Pinal: 2012-069037		T1S R12E	11	29
AMC416953	CK 30	Pinal: 2012-069038		T1S R12E	11	30
AMC416954	CK 31	Pinal: 2012-069039		T1S R12E	11	31
AMC416955	CK 32	Pinal: 2012-069040		T1S R12E	11	32
AMC416956	CK 33	Pinal: 2012-069041		T1S R12E	11	33
AMC416957	CK 34	Pinal: 2012-069042		T1S R12E	11	34

AMC416958 7	CK 35	Pinal: 2012-069043		T1S R12E	11	35
AMC416959	CK 36	Pinal: 2012-069044		T1S R12E	11	36
AMC416960	CK 37	Pinal: 2012-069045		T1S R12E	11, 12	37
AMC416961	CK 38	Pinal: 2012-069046		T1S R12E	12	38
AMC416962	CK 39	Pinal: 2012-069047		T1S R12E	12	39
AMC416963	CK 40	Pinal: 2012-069048		T1S R12E	12	40
AMC416964	CK 41	Pinal: 2012-069049		T1S R12E	12	41
AMC416965	CK 42	Pinal: 2012-069050		T1S R12E	12	42
AMC416966	CK 43	Pinal: 2012-069051		T1S R12E	12	43
AMC416967	CK 44	Pinal: 2012-069052		T1S R12E	12	44
AMC416968	CK 45	Pinal: 2012-069053		T1S R12E	12	45
AMC416969	CK 46	Pinal: 2012-069054		T1S R12E T1S R13E	12 7	46
AMC416970	CK 47	Pinal: 2012-069055		T1S R13E	7	47
AMC416971	CK 48	Pinal: 2012-069056		T1S R13E	7, 8	48
AMC416972	CK 49	Pinal: 2012-069057		T1S R13E	8	49
AMC416973	CK 50	Pinal: 2012-069058		T1S R13E	8	50
AMC416974	CK 51	Pinal: 2012-069059		T1S R13E	8	51
AMC416975	CK 52	Pinal: 2012-069060		T1S R13E	8	52
AMC416976	CK 53	Pinal: 2012-069061		T1S R12E	10, 15	53
AMC416977	CK 54	Pinal: 2012-069062		T1S R12E	10, 11, 14, 15	54
AMC416978 )	CK 55	Pinal: 2012-069063		T1S R12E	11, 14	55

Copper King – Bronco Creek  
CK 1 et al (189)  
2018 - 2019

RECEIVED  
BLM AZ STATE OFFICE  
2018 JUL 23 P 2:50  
PHOENIX, ARIZONA

AMC416979 7	CK 56	Pinal: 2012-069064		T1S R12E	11, 14	56
AMC416980	CK 57	Pinal: 2012-069065		T1S R12E	11, 14	57
AMC416981	CK 58	Pinal: 2012-069066		T1S R12E	11, 14	58
AMC416982	CK 59	Pinal: 2012-069067		T1S R12E	11, 14	59
AMC416983	CK 60	Pinal: 2012-069068		T1S R12E	11, 14	60
AMC416984	CK 61	Pinal: 2012-069069		T1S R12E	11, 14	61
AMC416985	CK 62	Pinal: 2012-069070		T1S R12E	11, 14	62
AMC416986	CK 63	Pinal: 2012-069071	Pinal: 2012-069198	T1S R12E	11, 12, 13, 14	63
AMC416987	CK 64	Pinal: 2012-069072	Pinal: 2012-069199	T1S R12E	12	64
AMC416988	CK 65	Pinal: 2012-069073	Pinal: 2012-069200	T1S R12E	12	65
AMC416989	<u>CK 66</u>	Pinal: 2012-069074	Pinal: 2012-069201	T1S R12E	12	66
AMC416990	<u>CK 66A</u>	Pinal: 2012-069075		T1S R12E	12, 13	67
AMC416991	CK 67	Pinal: 2012-069076		T1S R12E	12, 13	68
AMC416992	CK 68	Pinal: 2012-069077		T1S R12E	12, 13	69
AMC416993	CK 69	Pinal: 2012-069078		T1S R12E	12, 13	70
AMC416994	CK 70	Pinal: 2012-069079		T1S R12E	12, 13	71
AMC416995	CK 71	Pinal: 2012-069080		T1S R12E	12, 13	72
AMC416996	CK 72	Pinal: 2012-069081		T1S R12E T1S R13E	12, 13 18, 7	73
AMC416997	CK 73	Pinal: 2012-069082		T1S R13E	18, 7	74
AMC416998	CK 74	Pinal: 2012-069083	PHOENIX, ARIZONA	T1S R13E	17, 18, 7, 8	75
AMC416999	CK 75	Pinal: 2012-069084	2018 JUL 23 P 2:50	T1S R13E	17, 8	76



AMC417000	CK 76	Pinal: 2012-069085		T1S R13E	17, 8	77
AMC417001	CK 77	Pinal: 2012-069086		T1S R13E	17, 8	78
AMC417002	CK 78	Pinal: 2012-069087		T1S R13E	17, 8	79
AMC417003	CK 79	Pinal: 2012-069088		T1S R12E	15	80
AMC417004	CK 80	Pinal: 2012-069089		T1S R12E	14, 15	81
AMC417005	CK 81	Pinal: 2012-069090		T1S R12E	14	82
AMC417006	CK 82	Pinal: 2012-069091		T1S R12E	14	83
AMC417007	CK 83	Pinal: 2012-069092		T1S R12E	14	84
AMC417008	CK 84	Pinal: 2012-069093		T1S R12E	14	85
AMC417009	CK 85	Pinal: 2012-069094		T1S R12E	14	86
AMC417010	CK 86	Pinal: 2012-069095		T1S R12E	14	87
AMC417011	CK 87	Pinal: 2012-069096		T1S R12E	14	88
AMC417012	CK 88	Pinal: 2012-069097		T1S R12E	14	89
AMC417013	CK 89	Pinal: 2012-069098	Pinal: 2012-069202	T1S R12E	13, 14	90
AMC417014	CK 90	Pinal: 2012-069099	Pinal: 2012-069203	T1S R12E	13	91
AMC417015	CK 91	Pinal: 2012-069100	Pinal: 2012-069204	T1S R12E	13	92
AMC417016	CK 91A	Pinal: 2012-069101		T1S R12E	13	93
AMC417017	CK 92	Pinal: 2012-069102		T1S R12E	13	94
AMC417018	CK 93	Pinal: 2012-069103		T1S R12E	13	95
AMC417019	CK 94	Pinal: 2012-069104		T1S R12E	13	96
AMC417020	CK 95	Pinal: 2012-069105		T1S R12E	13	97
AMC417021	CK 96	Pinal: 2012-069106		T1S R12E	13	98

Copper King - Bronco Creek  
CK 1 et al (189)  
2018 - 2019

RECEIVED  
BLM AZ STATE OFFICE  
2018 JUL 23 P 2:50  
PHOENIX, ARIZONA

AMC417022 7	CK 97	Pinal: 2012-069107		T1S R12E	13	99
AMC417023	CK 98	Pinal: 2012-069108		T1S R12E T1S R13E	13 18	100
AMC417024	CK 99	Pinal: 2012-069109		T1S R13E	17, 18	101
AMC417025	CK 100	Pinal: 2012-069110		T1S R13E	17, 18	102
AMC417026	CK 101	Pinal: 2012-069111		T1S R13E	17, 18	103
AMC417027	CK 102	Pinal: 2012-069112	Pinal: 2012-069205	T1S R13E	18	104
AMC417028	CK 103	Pinal: 2012-069113		T1S R12E	15	105
AMC417029	CK 104	Pinal: 2012-069114		T1S R12E	14, 15	106
AMC417030	CK 105	Pinal: 2012-069115		T1S R12E	14	107
AMC417031	CK 106	Pinal: 2012-069116		T1S R12E	14	108
AMC417032	CK 107	Pinal: 2012-069117		T1S R12E	14	109
AMC417033	CK 108	Pinal: 2012-069118		T1S R12E	14	110
AMC417034	CK 109	Pinal: 2012-069119		T1S R12E	14	111
AMC417035	CK 110	Pinal: 2012-069120		T1S R12E	14	112
AMC417036	CK 111	Pinal: 2012-069121		T1S R12E	14	113
AMC417037	CK 112	Pinal: 2012-069122		T1S R12E	14	114
AMC417038	CK 113	Pinal: 2012-069123		T1S R12E	13, 14	115
AMC417039	CK 114	Pinal: 2012-069124		T1S R12E	13	116
AMC417040	CK 115	Pinal: 2012-069125		T1S R12E	13	117
AMC417041	CK 116	Pinal: 2012-069126		T1S R12E	13	118
AMC417042 7	CK 117	Pinal: 2012-069127		T1S R12E	13	119

RECEIVED  
BLM AZ STATE OFFICE  
2018 JUL 23 P 2:50

AMC417043 7	CK 118	Pinal: 2012-069128		T1S R12E	13	120
AMC417044	CK 119	Pinal: 2012-069129		T1S R12E	13	121
AMC417045	CK 120	Pinal: 2012-069130		T1S R12E	13	122
AMC417046	CK 121	Pinal: 2012-069131		T1S R12E	13	123
AMC417047	CK 122	Pinal: 2012-069132		T1S R12E T1S R13E	13 18	124
AMC417048	CK 123	Pinal: 2012-069133		T1S R12E	15	125
AMC417049	CK 124	Pinal: 2012-069134		T1S R12E	14, 15	126
AMC417050	CK 125	Pinal: 2012-069135		T1S R12E	14	127
AMC417051	CK 126	Pinal: 2012-069136		T1S R12E	14	128
AMC417052	CK 127	Pinal: 2012-069137		T1S R12E	14	129
AMC417053	CK 128	Pinal: 2012-069138		T1S R12E	14	130
AMC417054	CK 129	Pinal: 2012-069139		T1S R12E	14	131
AMC417055	CK 130	Pinal: 2012-069140		T1S R12E	14	132
AMC417056	CK 131	Pinal: 2012-069141		T1S R12E	14	133
AMC417057	CK 132	Pinal: 2012-069142		T1S R12E	14	134
AMC417058	CK 133	Pinal: 2012-069143		T1S R12E	13, 14	135
AMC417059	CK 134	Pinal: 2012-069144		T1S R12E	13	136
AMC417060	CK 135	Pinal: 2012-069145		T1S R12E	13	137
AMC417061	CK 136	Pinal: 2012-069146		T1S R12E	13	138
AMC417062	CK 137	Pinal: 2012-069147		T1S R12E	13	139
AMC417063	CK 138	Pinal: 2012-069148		T1S R12E	15, 22	140

Copper King – Bronco Creek  
CK 1 et al (189)  
2018 - 2019

RECEIVED  
BLM AZ STATE OFFICE  
PHOENIX, ARIZONA  
2018 JUL 23 P 2:51

AMC417064 7	CK 139	Pinal: 2012-069149		T1S R12E	14, 15, 22, 23	141
AMC417065	CK 140	Pinal: 2012-069150		T1S R12E	14, 23	142
AMC417066	CK 141	Pinal: 2012-069151		T1S R12E	14, 23	143
AMC417067	CK 142	Pinal: 2012-069152		T1S R12E	14, 23	144
AMC417068	CK 143	Pinal: 2012-069153		T1S R12E	14, 23	145
AMC417069	CK 144	Pinal: 2012-069154		T1S R12E	14, 23	146
AMC417070	CK 145	Pinal: 2012-069155		T1S R12E	14, 23	147
AMC417071	CK 146	Pinal: 2012-069156		T1S R12E	14, 23	148
AMC417072	CK 147	Pinal: 2012-069157		T1S R12E	14, 23	149
AMC417073	CK 148	Pinal: 2012-069158		T1S R12E	13, 14, 23, 24	150
AMC417074	CK 149	Pinal: 2012-069159		T1S R12E	13, 24	151
AMC417075	CK 150	Pinal: 2012-069160		T1S R12E	13, 24	152
AMC417076	CK 151	Pinal: 2012-069161		T1S R12E	13, 24	153
AMC417077	CK 152	Pinal: 2012-069162		T1S R12E	13, 24	154
AMC417078	CK 153	Pinal: 2012-069163		T1S R12E	22	155
AMC417079	CK 154	Pinal: 2012-069164		T1S R12E	22, 23	156
AMC417080	CK 155	Pinal: 2012-069165		T1S R12E	23	157
AMC417081	CK 156	Pinal: 2012-069166		T1S R12E	23	158
AMC417082	CK 157	Pinal: 2012-069167		T1S R12E	23	159
AMC417083	CK 158	Pinal: 2012-069168		T1S R12E	23	160
AMC417084	CK 159	Pinal: 2012-069169		T1S R12E	23	161
AMC417085 7	CK 160	Pinal: 2012-069170		T1S R12E	23	162

AMC417086 7	CK 161	Pinal: 2012-069171		T1S R12E	23	163
AMC417087	CK 162	Pinal: 2012-069172		T1S R12E	23	164
AMC417088	CK 163	Pinal: 2012-069173	Pinal: 2012-069206	T1S R12E	23, 24	165
AMC417089	CK 164	Pinal: 2012-069174	Pinal: 2012-069207	T1S R12E	24	166
AMC417090	CK 165	Pinal: 2012-069175	Pinal: 2012-069208	T1S R12E	24	167
AMC417091	CK 166	Pinal: 2012-069176		T1S R12E	22	168
AMC417092	CK 167	Pinal: 2012-069177	Pinal: 2014-020489	T1S R12E	22, 23	169
AMC417093	CK 168	Pinal: 2012-069178	Pinal: 2014-020490	T1S R12E	23	170
AMC417094	CK 169	Pinal: 2012-069179	Pinal: 2014-020491	T1S R12E	23	171
AMC417095	CK 170	Pinal: 2012-069180	Pinal: 2014-020492	T1S R12E	23	172
AMC417096	CK 171	Pinal: 2012-069181	Pinal: 2014-020493	T1S R12E	23	173
AMC417097	CK 172	Pinal: 2012-069182	Pinal: 2014-020494	T1S R12E	23	174
AMC417098	CK 173	Pinal: 2012-069183	Pinal: 2014-020495	T1S R12E	23	175
AMC417099	CK 174A	Pinal: 2012-069184		T1S R12E	23	176
AMC417100	CK 175	Pinal: 2012-069185		T1S R12E	13	177
AMC417101	CK 176	Pinal: 2012-069186		T1S R12E T1S R13E	13 18	178
AMC417102	CK 177	Pinal: 2012-069187		T1S R12E	13	179
AMC417103	CK 178	Pinal: 2012-069188		T1S R12E T1S R13E	13 18	180
AMC417104	CK 179	Pinal: 2012-069189	Pinal: 2012-069209	T1S R12E	13	181
AMC417105	CK 180	Pinal: 2012-069190		T1S R12E T1S R13E	13 18	182

Copper King - Bronco Creek  
CK 1 et al (189)  
2018 - 2019

RECEIVED  
BLM AZ STATE OFFICE  
2018 JUL 23 P 2:51  
PHOENIX, ARIZONA

AMC417106 7	CK 181	Pinal: 2012-069191	Pinal: 2012-069210	T1S R12E	13, 24	183
AMC417107	<u>CK 182A</u>	Pinal: 2012-069192		T1S R12E	13, 24	184
AMC417108	CK 183	Pinal: 2012-069193		T1S R12E T1S R13E	13, 24 18, 19	185
AMC417109	CK 184	Pinal: 2012-069194		T1S R12E	24	186
AMC417110	CK 185	Pinal: 2012-069195		T1S R12E	24	187
AMC417111	CK 186	Pinal: 2012-069196		T1S R12E	24	188
AMC417112 2	CK 187	Pinal: 2012-069197		T1S R12E	24	189

**Total Claims On This Exhibit A and Affidavit: 189**

RECEIVED  
BLM AZ STATE OFFICE  
2018 JUL 23 P 2:51  
PHOENIX, ARIZONA

Recording requested by and return to:  
Kennecott Exploration Company – Land Dept.  
2640 West 1700 South  
Salt Lake City, UT 84104

ARIZONA AFFIDAVIT OF CLAIM MAINTENANCE FEE PAYMENT AND NOTICE  
OF INTENT TO HOLD UNPATENTED MINING CLAIM FOR SEPTEMBER 1, 2018  
THROUGH SEPTEMBER 1, 2019

THE UNDERSIGNED, on behalf of Kennecott Exploration Company (“KEC”), 2640 West 1700 South, Salt Lake City, UT 84104, acquainted with said matters, being first duly sworn, deposes and says that he is a citizen of the United States and more than eighteen years of age, and that pursuant to Ariz. Rev. Stat. § 27-208, 30 U.S.C § 28(f), 43 CFR 3830.21(d), and 43 CFR 3834.11(a)(2), One Hundred Fifty-Five Dollars (\$155.00) in maintenance fees were timely paid by or at the expense of KEC to the Bureau of Land Management (the “BLM”) for the assessment year ending at 12:01 A.M on September 1, 2019, for each of the unpatented mining claims further described on Exhibit A attached hereto and made a part hereof by this reference. Said fees were paid in lieu of the annual assessment work requirements and were paid for the claims described herein which are owned, worked, controlled or claimed by KEC for the valuable mineral contained therein, and it is the intent of KEC to hold and develop these unpatented mining claims in behalf of Bronco Creek Exploration Inc. whose address is 1815 East Winsett St. Tucson, AZ 85719, the owner of the claims.

IN WITNESS WHEREOF, this instrument is executed as of the 16<sup>th</sup> day of July, 2018.

KENNECOTT EXPLORATION COMPANY

By E B

Erik Best, Operating Officer


RECEIVED  
BLM AT STATE OFFICE  
2018 JUL 23 P 2:51  
PHOENIX, ARIZONA

STATE OF UTAH )

:SS

COUNTY OF SALT LAKE )

On this 16<sup>th</sup> day of July 2018, before me personally appeared Erik Best, who being by me duly sworn, did say that he is the Operating Officer of Kennecott Exploration Company, and that the foregoing instrument was signed by Erik Best on behalf of said company, by authority, and said company executed the same.



*Michelle Lee Barndt*

Michelle Lee Barndt, Notary Public, Utah  
Salt Lake City, Utah

My Commission expires: April 16, 2019

RECEIVED  
 RLM AZ STATE OFFICE  
 2018 JUL 23 P 2:51  
 PHOENIX, ARIZONA

Buckhorn Creek – BHC 1A et al (169) Bronco Creek  
2018 - 2019 Assessment filing



Attached to and made a part of that certain 2018 - 2019 Arizona Affidavit of Payment of Claim Maintenance Fees and Notice of Intent to Hold Unpatented Mining Claims for the following group of unpatented lode mining claims in Yavapai County, State of Arizona, further described as:

Exhibit A

Group Name: Buckhorn Creek BHC (169) (Bronco Creek)

Project: Buckhorn Creek

Number of Claims: 169

Meridian: Gila and Salt River Meridian

BLM #	Name	Original Doc # Book & Page	Amended Doc # Book & Page	Township & Range	Section	#
AMC414593 7	BHC 1A	Yavapai: 2012-0016873		T8N R2W	22	1
AMC414594	BHC 2	Yavapai: 2012-0016874	Yavapai: 2012-0016940	T8N R2W	22	2
AMC414595	BHC 3	Yavapai: 2012-0016875	Yavapai: 2012-0016941	T8N R2W	22	3
AMC414596	BHC 4	Yavapai: 2012-0016876	Yavapai: 2012-0016942	T8N R2W	22	4
AMC414597	BHC 5	Yavapai: 2012-0016877	Yavapai: 2012-0016943	T8N R2W	22	5
AMC414598	BHC 6	Yavapai: 2012-0016878	Yavapai: 2012-0016944	T8N R2W	22	6
AMC414599	BHC 7	Yavapai: 2012-0016879	Yavapai: 2012-0016945	T8N R2W	22	7
AMC414600	BHC 8	Yavapai: 2012-0016880	Yavapai: 2012-0016946	T8N R2W	22	8
AMC414601	BHC 9	Yavapai: 2012-0016881	Yavapai: 2012-0016947	T8N R2W	22, 23	9
AMC414602	BHC 10A	Yavapai: 2012-0016882		T8N R2W	15, 22	10
AMC414603	BHC 11	Yavapai: 2012-0016883		T8N R2W	15, 22	11
AMC414604	BHC 12	Yavapai: 2012-0016884		T8N R2W	15, 22	12
AMC414605 7	BHC 13	Yavapai: 2012-0016885		T8N R2W	15, 22	13

BHC 1A et al (169) (Bronco)  
2018 - 2019 Federal Filing

RECEIVED  
BLM AZ STATE OFFICE  
2018 JUL 23 P 2:51

AMC414606 7	BHC 14	Yavapai: 2012-0016886		T8N R2W	15, 22	14
AMC414607	BHC 15	Yavapai: 2012-0016887		T8N R2W	15, 22	15
AMC414608	BHC 16	Yavapai: 2012-0016888		T8N R2W	15, 22	16
AMC414609	BHC 17	Yavapai: 2012-0016889		T8N R2W	15, 22	17
AMC414610	BHC 18	Yavapai: 2012-0016890		T8N R2W	14, 15, 22, 23	18
AMC414611	BHC 19	Yavapai: 2012-0016891		T8N R2W	15, 16	19
AMC414612	BHC 20	Yavapai: 2012-0016892		T8N R2W	15	20
AMC414613	BHC 21	Yavapai: 2012-0016893		T8N R2W	15	21
AMC414614	BHC 22	Yavapai: 2012-0016894		T8N R2W	15	22
AMC414615	BHC 23	Yavapai: 2012-0016895		T8N R2W	15	23
AMC414616	BHC 24	Yavapai: 2012-0016896		T8N R2W	15	24
AMC414617	BHC 25	Yavapai: 2012-0016897		T8N R2W	15	25
AMC414618	BHC 26	Yavapai: 2012-0016898		T8N R2W	15	26
AMC414619	BHC 27	Yavapai: 2012-0016899		T8N R2W	14, 15	27
AMC414620	BHC 28	Yavapai: 2012-0016900		T8N R2W	15, 16	28
AMC414621	BHC 29	Yavapai: 2012-0016901		T8N R2W	15	29
AMC414622	BHC 30	Yavapai: 2012-0016902		T8N R2W	15	30
AMC414623	BHC 31	Yavapai: 2012-0016903		T8N R2W	15	31
AMC414624	BHC 32	Yavapai: 2012-0016904		T8N R2W	15	32
AMC414625	BHC 33	Yavapai: 2012-0016905	PHOENIX, ARIZONA	T8N R2W	15	33
AMC414626	BHC 34	Yavapai: 2012-0016906		T8N R2W	15	34
AMC414627	BHC 35	Yavapai: 2012-0016907	2018 JUL 23 P 2:51	T8N R2W	15	35

AMC414628 7	BHC 36	Yavapai: 2012-0016908		T8N R2W	14, 15	36
AMC414629	BHC 37	Yavapai: 2012-0016909		T8N R2W	15, 16	37
AMC414630	BHC 38	Yavapai: 2012-0016910		T8N R2W	15	38
AMC414631	BHC 39	Yavapai: 2012-0016911		T8N R2W	15	39
AMC414632	BHC 40	Yavapai: 2012-0016912		T8N R2W	15	40
AMC414633	BHC 41	Yavapai: 2012-0016913		T8N R2W	15	
AMC414634	BHC 42	Yavapai: 2012-0016914		T8N R2W	14, 15	42
AMC414635	BHC 43A	Yavapai: 2012-0016915		T8N R2W	23	43
AMC414636	BHC 44	Yavapai: 2012-0016916	Yavapai: 2012-0016948	T8N R2W	23	44
AMC414637	BHC 45	Yavapai: 2012-0016917	Yavapai: 2012-0016949	T8N R2W	23	45
AMC414638	BHC 46	Yavapai: 2012-0016918	Yavapai: 2012-0016950	T8N R2W	23	46
AMC414639	BHC 47	Yavapai: 2012-0016919	Yavapai: 2012-0016951	T8N R2W	23	47
AMC414640	BHC 48	Yavapai: 2012-0016920	Yavapai: 2012-0016952	T8N R2W	23	48
AMC414641	BHC 49A	Yavapai: 2012-0016921		T8N R2W	22, 23	49
AMC414642	BHC 50	Yavapai: 2012-0016922		T8N R2W	23	50
AMC414643	BHC 51	Yavapai: 2012-0016923		T8N R2W	23	
AMC414644	BHC 52	Yavapai: 2012-0016924		T8N R2W	23	52
AMC414645	BHC 53	Yavapai: 2012-0016925		T8N R2W	23	53
AMC414646	BHC 54	Yavapai: 2012-0016926		T8N R2W	23	54
AMC414647	BHC 55	Yavapai: 2012-0016927		T8N R2W	14, 15, 22, 23	55
AMC414648	BHC 56	Yavapai: 2012-0016928		T8N R2W	14, 23	56
AMC414649 ✓	BHC 57	Yavapai: 2012-0016929		T8N R2W	14, 23	57

AMC414650 7	BHC 58	Yavapai: 2012-0016930		T8N R2W	14, 23	58
AMC414651	BHC 59	Yavapai: 2012-0016931		T8N R2W	14, 23	59
AMC414652	BHC 60	Yavapai: 2012-0016932		T8N R2W	14, 23	60
AMC414653	BHC 61	Yavapai: 2012-0016933		T8N R2W	14, 23	61
AMC414654	BHC 62	Yavapai: 2012-0016934		T8N R2W	23	62
AMC414655	BHC 63	Yavapai: 2012-0016935		T8N R2W	23	63
AMC414656	BHC 64	Yavapai: 2012-0016936		T8N R2W	23	64
AMC414657	BHC 65	Yavapai: 2012-0016937		T8N R2W	23	65
AMC414658	BHC 66	Yavapai: 2012-0016938		T8N R2W	23	66
AMC414659 7	BHC 67A	Yavapai: 2012-0016939		T8N R2W	23	67
AMC417985 7	BHC 68	Yavapai: 2012-0058145		T8N R2W	22	68
AMC417986	BHC 69	Yavapai: 2012-0058146		T8N R2W	22	69
AMC417987	BHC 70	Yavapai: 2012-0058147		T8N R2W	22	70
AMC417988	BHC 71	Yavapai: 2012-0058148		T8N R2W	22	71
AMC417989	BHC 72	Yavapai: 2012-0058149		T8N R2W	22	72
AMC417990	BHC 73	Yavapai: 2012-0058150		T8N R2W	22	73
AMC417991	BHC 74	Yavapai: 2012-0058151		T8N R2W	22	74
AMC417992	BHC 75	Yavapai: 2012-0058152		T8N R2W	22	75
AMC417993	BHC 76	Yavapai: 2012-0058153		T8N R2W	22, 23	76
AMC417994	BHC 77	Yavapai: 2012-0058154	PHOENIX, ARIZONA	T8N R2W	22, 27	77
AMC417995	BHC 79	Yavapai: 2012-0058155	2018 JUL 23 P 2:51	T8N R2W	22, 27	78
AMC417996 7	BHC 81	Yavapai: 2012-0058156		T8N R2W	22, 27	79

AMC417997 7	<u>BHC 83</u>	Yavapai: 2012-0058157		T8N R2W	22, 27	80
AMC417998	<u>BHC 85</u>	Yavapai: 2012-0058158		T8N R2W	22, 27	81
AMC417999	<u>BHC 87</u>	Yavapai: 2012-0058159		T8N R2W	22, 27	82
AMC418000	<u>BHC 89</u>	Yavapai: 2012-0058160		T8N R2W	22, 27	83
AMC418001	<u>BHC 91</u>	Yavapai: 2012-0058161		T8N R2W	22, 27	84
AMC418002	BHC 93	Yavapai: 2012-0058162		T8N R2W	22, 23, 26, 27	85
AMC418003	BHC 94	Yavapai: 2012-0058163		T8N R2W	26, 27	86
AMC418004	BHC 95	Yavapai: 2012-0058164		T8N R2W	23, 26	87
AMC418005	BHC 96	Yavapai: 2012-0058165		T8N R2W	26	88
AMC418006	BHC 97	Yavapai: 2012-0058166		T8N R2W	23, 26	89
AMC418007	BHC 98	Yavapai: 2012-0058167		T8N R2W	26	90
AMC418008	BHC 99	Yavapai: 2012-0058168		T8N R2W	23, 26	91
AMC418009	BHC 100	Yavapai: 2012-0058169		T8N R2W	26	92
AMC418010	BHC 101	Yavapai: 2012-0058170		T8N R2W	23, 26	93
AMC418011	BHC 102	Yavapai: 2012-0058171		T8N R2W	26	94
AMC418012	BHC 103	Yavapai: 2012-0058172		T8N R2W	23, 26	95
AMC418013	BHC 104	Yavapai: 2012-0058173		T8N R2W	26	96
AMC418014	BHC 105	Yavapai: 2012-0058174		T8N R2W	23, 26	97
AMC418015	BHC 106	Yavapai: 2012-0058175		T8N R2W	26	98
AMC418016	BHC 107	Yavapai: 2012-0058176		T8N R2W	23, 26	99
AMC418017	BHC 108	Yavapai: 2012-0058177		T8N R2W	26	100
AMC418018	BHC 109	Yavapai: 2012-0058178		T8N R2W	23, 26	101

BHC 1A et al (169) (Bronco)  
2018 - 2019 Federal Filing

RECEIVED  
BLM AZ STATE OFFICE  
2018 JUL 23 P 2:51  
PHOENIX, ARIZONA

AMC418019 7	BHC 110	Yavapai: 2012-0058179		T8N R2W	26	102.
AMC418020	BHC 111	Yavapai: 2012-0058180		T8N R2W	23, 26	103
AMC418021	<u>BHC 112</u>	Yavapai: 2012-0058181		T8N R2W	26	104
AMC418022	<u>BHC 129</u>	Yavapai: 2012-0058182		T8N R2W	26, 27	105
AMC418023	<u>BHC 133</u>	Yavapai: 2012-0058184		T8N R2W	26	106
AMC418024	<u>BHC 135</u>	Yavapai: 2012-0058185		T8N R2W	26	107
AMC418025	<u>BHC 137</u>	Yavapai: 2012-0058186		T8N R2W	26	108
AMC418026	<u>BHC 139</u>	Yavapai: 2012-0058187		T8N R2W	26	109
AMC418027	<u>BHC 141</u>	Yavapai: 2012-0058188		T8N R2W	26	110
AMC418028	<u>BHC 143</u>	Yavapai: 2012-0058189		T8N R2W	26	111
AMC418029	<u>BHC 145</u>	Yavapai: 2012-0058190		T8N R2W	26	112
AMC418030 J	<u>BHC 147</u>	Yavapai: 2012-0058191		T8N R2W	26	113
AMC418586 7	<u>BHC 78</u>	Yavapai: 2012-0061705		T8N R2W	27	114
AMC418587	<u>BHC 80</u>	Yavapai: 2012-0061706		T8N R2W	27	115
AMC418588	<u>BHC 82</u>	Yavapai: 2012-0061707		T8N R2W	27	116
AMC418589	<u>BHC 84</u>	Yavapai: 2012-0061708		T8N R2W	27	117
AMC418590	<u>BHC 86</u>	Yavapai: 2012-0061709		T8N R2W	27	118
AMC418591	<u>BHC 88</u>	Yavapai: 2012-0061710		T8N R2W	27	119
AMC418592	<u>BHC 90</u>	Yavapai: 2012-0061711		T8N R2W	27	120
AMC418593	<u>BHC 92</u>	Yavapai: 2012-0061712		T8N R2W	27	121
AMC418594 J	BHC 113	Yavapai: 2012-0061713	PHOENIX, ARIZONA	T8N R2W	27	122
AMC418595 J	BHC 114	Yavapai: 2012-0061714	2018 JUL 23 P 2:52	T8N R2W	27	123

AMC418596 7	BHC 115	Yavapai: 2012-0061715		T8N R2W	27	124
AMC418597	BHC 116	Yavapai: 2012-0061716		T8N R2W	27	125
AMC418598	BHC 117	Yavapai: 2012-0061717		T8N R2W	27	126
AMC418599	BHC 118	Yavapai: 2012-0061718		T8N R2W	27	127
AMC418600	BHC 119	Yavapai: 2012-0061719		T8N R2W	27	128
AMC418601	BHC 120	Yavapai: 2012-0061720		T8N R2W	27	129
AMC418602	BHC 121	Yavapai: 2012-0061721		T8N R2W	27	130
AMC418603	BHC 122	Yavapai: 2012-0061722		T8N R2W	27	131
AMC418604	BHC 123	Yavapai: 2012-0061723		T8N R2W	27	132
AMC418605	BHC 124	Yavapai: 2012-0061724		T8N R2W	27	133
AMC418606	BHC 125	Yavapai: 2012-0061725		T8N R2W	27	134
AMC418607	BHC 126	Yavapai: 2012-0061726		T8N R2W	27	135
AMC418608	BHC 127	Yavapai: 2012-0061727		T8N R2W	27	136
AMC418609	<u>BHC 128</u>	Yavapai: 2012-0061728		T8N R2W	27	137
AMC418610	BHC 130	Yavapai: 2012-0061729		T8N R2W	26, 27	138
AMC418611	BHC 131	Yavapai: 2012-0058183		T8N R2W	26	139
AMC418612	<u>BHC 132</u>	Yavapai: 2012-0061730		T8N R2W	26	140
AMC418613	<u>BHC 134</u>	Yavapai: 2012-0061731		T8N R2W	26	141
AMC418614	<u>BHC 136</u>	Yavapai: 2012-0061732		T8N R2W	26	142
AMC418615	<u>BHC 138</u>	Yavapai: 2012-0061733		T8N R2W	26	143
AMC418616	<u>BHC 140</u>	Yavapai: 2012-0061734		T8N R2W	26	144
AMC418617 ✓	<u>BHC 142</u>	Yavapai: 2012-0061735		T8N R2W	26	145

BHC 1A et al (169) (Bronco)  
2018 - 2019 Federal Filing

RECEIVED  
BLM AZ STATE OFFICE  
2018 JUL 23 P 2: 52  
PHOENIX, ARIZONA

AMC418618 7	BHC 144	Yavapai: 2012-0061736		T8N R2W	26	146
AMC418619	BHC 146	Yavapai: 2012-0061737		T8N R2W	26	147
AMC418620	BHC 148	Yavapai: 2012-0061738		T8N R2W	26	148
AMC418621	BHC 149	Yavapai: 2012-0061739		T8N R2W	27, 34	149
AMC418622	BHC 150	Yavapai: 2012-0061740		T8N R2W	27, 34	<del>150</del>
AMC418623	BHC 151	Yavapai: 2012-0061741		T8N R2W	27	<del>151</del>
AMC418624	BHC 152	Yavapai: 2012-0061742		T8N R2W	26, 27	152
AMC418625	BHC 153	Yavapai: 2012-0061743		T8N R2W	26	153
AMC418626	BHC 154	Yavapai: 2012-0061744		T8N R2W	26	154
AMC418627 J	BHC 155	Yavapai: 2012-0061745		T8N R2W	26	155
AMC428770 7	BHC 156	Yavapai: 2014-0031566		T8N R2W	21, 28	156
AMC428771	BHC 157	Yavapai: 2014-0031567		T8N R2W	21, 22, 27, 28	157
AMC428772	BHC 158	Yavapai: 2014-0031568		T8N R2W	28	158
AMC428773	BHC 159	Yavapai: 2014-0031569		T8N R2W	28	159
AMC428774	BHC 160	Yavapai: 2014-0031570		T8N R2W	28	<del>160</del>
AMC428775	BHC 161	Yavapai: 2014-0031571		T8N R2W	27, 28	<del>161</del>
AMC428776	BHC 162	Yavapai: 2014-0031572		T8N R2W	28	162
AMC428777	BHC 163	Yavapai: 2014-0031573		T8N R2W	28	163
AMC428778	BHC 164	Yavapai: 2014-0031574		T8N R2W	28	164
AMC428779	BHC 165	Yavapai: 2014-0031575	PHOENIX, ARIZONA	T8N R2W	27, 28	165
AMC428780	BHC 166	Yavapai: 2014-0031576		T8N R2W	28	166
AMC428781 J	BHC 167	Yavapai: 2014-0031577	2018 JUL 23 P 2:52	T8N R2W	28	167



AMC428782 7	BHC 168	Yavapai: 2014-0031578		T8N R2W	28	168
AMC428783 1	BHC 169	Yavapai: 2014-0031579		T8N R2W	27, 28	169

**Total Claims On This Exhibit A and Affidavit: 169**

Underline = break in sequence

BHC 1A et al (169) (Bronco)  
2018 – 2019 Federal Filing

RECEIVED  
BLM AZ STATE OFFICE  
2018 JUL 23 P 2:52  
PHOENIX, ARIZONA

Recording requested by and return to:  
Kennecott Exploration Company – Land Dept.  
2640 West 1700 South  
Salt Lake City, UT 84104


**ARIZONA AFFIDAVIT OF CLAIM MAINTENANCE FEE PAYMENT AND NOTICE  
OF INTENT TO HOLD UNPATENTED MINING CLAIM FOR SEPTEMBER 1, 2018  
THROUGH SEPTEMBER 1, 2019**

THE UNDERSIGNED, on behalf of Kennecott Exploration Company (“KEC”), 2640 West 1700 South, Salt Lake City, UT 84104, acquainted with said matters, being first duly sworn, deposes and says that he is a citizen of the United States and more than eighteen years of age, and that pursuant to Ariz. Rev. Stat. § 27-208, 30 U.S.C § 28(f), 43 CFR 3830.21(d), and 43 CFR 3834.11(a)(2), One Hundred Fifty-Five Dollars (\$155.00) in maintenance fees were timely paid by or at the expense of KEC to the Bureau of Land Management (the “BLM”) for the assessment year ending at 12:01 A.M on September 1, 2019, for each of the unpatented mining claims further described on Exhibit A attached hereto and made a part hereof by this reference. Said fees were paid in lieu of the annual assessment work requirements and were paid for the claims described herein which are owned, worked, controlled or claimed by KEC for the valuable mineral contained therein, and it is the intent of KEC to hold and develop these unpatented mining claims in behalf of Bronco Creek Exploration Inc. whose address is 1815 East Winsett St. Tucson, AZ 85719, the owner of the claims.

IN WITNESS WHEREOF, this instrument is executed as of the 16<sup>th</sup> day of July, 2018.

KENNECOTT EXPLORATION COMPANY

By



Erik Best, Operating Officer

PHOENIX, ARIZONA

2018 JUL 23 P 2:52


RECEIVED  
BLM AZ STATE OFFICE

STATE OF UTAH )

:SS

COUNTY OF SALT LAKE )

On this 16<sup>th</sup> day of July, 2018, before me personally appeared Erik Best, who being by me duly sworn, did say that he is the Operating Officer of Kennecott Exploration Company, and that the foregoing instrument was signed by Erik Best on behalf of said company, by authority, and said company executed the same.



*Michelle Lee Barndt*

Michelle Lee Barndt, Notary Public, Utah  
Salt Lake City, Utah

My Commission expires: April 16, 2019

RECEIVED  
BLM AZ STATE OFFICE  
2018 JUL 23 P 2:52  
PHOENIX, ARIZONA

Superior West - New Bonanza et al (767) (Bronco Creek)  
2018 - 2019 Assessment filing

Attached to and made a part of that certain 2018 - 2019 Arizona Affidavit of Payment of Claim Maintenance Fees and Notice of Intent to Hold Unpatented Mining Claims for the following group of unpatented lode mining claims in Pinal County, State of Arizona, further described as:

Exhibit A

Group Name: Superior West - Bronco Creek

Project: Superior West

Number of Claims: 767

Meridian: Gila and Salt River Meridian

BLM #	Name	Original Doc # Book & Page	Amended Doc # Book & Page	Township & Range	Section	#
AMC308105 7	NEW BONANZA NO 157	Pinal: 1990-022087		T1S R12E	33	1
AMC308106	NEW BONANZA NO 158	Pinal: 1990-022088		T1S R12E	33	2
AMC308107	NEW BONANZA NO 159	Pinal: 1990-022089		T1S R12E	33	3
AMC308108	NEW BONANZA NO 160	Pinal: 1990-022090		T1S R12E	33, 34	4
AMC308109	<u>NEW BONANZA NO 161</u>	Pinal: 1990-022091		T1S R12E	34	
<u>AMC308110</u> J	<u>NEW BONANZA NO 176</u>	Pinal: 1990-022092		T1S R12E	34	6
AMC308114 7	NEW BONANZA NO 185	Pinal: 1990-022097		T1S R12E	33	7
AMC308115	NEW BONANZA NO 186	Pinal: 1990-022098		T1S R12E	33	8
AMC308116 )	NEW BONANZA NO 187	Pinal: 1990-022099		T1S R12E	33	9

New Bonanza No 157 et al  
(767) Bronco Creek  
2018 - 2019 Filing

2018 JUL 23 P 2:53

RECEIVED  
BLM AZ STATE OFFICE

AMC308117	NEW BONANZA NO 188	Pinal: 1990-022100		T1S R12E	33, 34	10
AMC308118	NEW BONANZA NO 189	Pinal: 1990-022101		T1S R12E	34	11
AMC308119	NEW BONANZA NO 190	Pinal: 1990-022102		T1S R12E	34	12
AMC308120	NEW BONANZA NO 191	Pinal: 1990-022103		T1S R12E	34	13
AMC308121	NEW BONANZA NO 192	Pinal: 1990-022093		T1S R12E	34	14
AMC374570	SUP 5	Pinal: 2006-145208	Pinal: 2011-065566	T1S R12E	29, 32	15
AMC374580	SUP 15	Pinal: 2006-145218		T1S R12E	28, 33	16
AMC374581	SUP 16	Pinal: 2006-145219		T1S R12E	28, 33	17
AMC374582	SUP 17	Pinal: 2006-145220		T1S R12E	28, 33	18
AMC374583	SUP 18	Pinal: 2006-145221		T1S R12E	27, 28, 33, 34	19
AMC374584	SUP 19	Pinal: 2006-145222		T1S R12E	27, 34	20
AMC374585	SUP 20	Pinal: 2006-145223		T1S R12E	27, 34	21
AMC374586	SUP 21	Pinal: 2006-145224		T1S R12E	27, 34	22
AMC374587	SUP 22	Pinal: 2006-145225		T1S R12E	27, 34	23
AMC374588	SUP 23	Pinal: 2006-145226		T1S R12E	31	24
AMC374589	SUP 24	Pinal: 2006-145227		T1S R12E	31	25
AMC374590	SUP 25	Pinal: 2006-145228		T1S R12E	31	26
AMC374591	SUP 26	Pinal: 2006-145229		T1S R12E	31	27
AMC374592	SUP 27	Pinal: 2006-145230	PHOENIX, ARIZONA	T1S R12E	31	28

New Bonanza No 157 et al  
(767) Bronco Creek  
2018 – 2019 Filing

2018 JUL 23 P 2: 53

RECEIVED  
BLM AZ STATE OFFICE

AMC374593 7	SUP 28	Pinal: 2006-145231		T1S R12E	31	29
AMC374594	SUP 29	Pinal: 2006-145232		T1S R12E	31, 32	30
AMC374595	SUP 30	Pinal: 2006-145233		T1S R12E	32	31
AMC374596	SUP 31	Pinal: 2006-145234		T1S R12E	32	32
AMC374597	SUP 32	Pinal: 2006-145235		T1S R12E	32	33
AMC374598 J	SUP 33	Pinal: 2006-145236	Pinal: 2011-065567	T1S R12E	32	34
AMC374608 7	SUP 43	Pinal: 2006-145246		T1S R12E	31	35
AMC374609	SUP 44	Pinal: 2006-145247		T1S R12E	31	36
AMC374610	SUP 45	Pinal: 2006-145248		T1S R12E	31	37
AMC374611	SUP 46	Pinal: 2006-145249		T1S R12E	31	38
AMC374612	SUP 47	Pinal: 2006-145250		T1S R12E	31	39
AMC374613	SUP 48	Pinal: 2006-145251		T1S R12E	31	40
AMC374614	SUP 49	Pinal: 2006-145252		T1S R12E	31, 32	41
AMC374615	SUP 50	Pinal: 2006-145253		T1S R12E	32	42
AMC374616	SUP 51	Pinal: 2006-145254		T1S R12E	32	43
AMC374617	SUP 52	Pinal: 2006-145255		T1S R12E	32	44
AMC374618 J	SUP 53	Pinal: 2006-145256	Pinal: 2011-065569	T1S R12E	32	45
AMC374628 7	SUP 63	Pinal: 2006-145266		T1S R12E	31	46
AMC374629	SUP 64	Pinal: 2006-145267		T1S R12E	31	47
AMC374630	SUP 65	Pinal: 2006-145268		T1S R12E	31	48
AMC374631 J	SUP 66	Pinal: 2006-145269	PHOENIX, ARIZONA	T1S R12E	31	49

New Bonanza No 157 et al  
(767) Bronco Creek  
2018 - 2019 Filing

2018 JUL 23 P 2: 53

RECEIVED  
BLM AZ STATE OFFICE

AMC374632	SUP 67	Pinal: 2006-145270		T1S R12E	31	50
AMC374633	SUP 68	Pinal: 2006-145271		T1S R12E	31	51
AMC374634	SUP 69	Pinal: 2006-145272		T1S R12E	31, 32	52
AMC374635	SUP 70	Pinal: 2006-145273		T1S R12E	32	53
AMC374636	SUP 71	Pinal: 2006-145274		T1S R12E	32	54
AMC374637	SUP 72	Pinal: 2006-145275		T1S R12E	32	55
AMC374638	SUP 73	Pinal: 2006-145276	Pinal: 2011-101460	T1S R12E	32	56
AMC374648	SUP 83	Pinal: 2006-145286		T1S R12E	33	57
AMC374649	SUP 84	Pinal: 2006-145287		T1S R12E	33	58
AMC374650	SUP 85	Pinal: 2006-145288		T1S R12E	33	59
AMC374651	SUP 86	Pinal: 2006-145289		T1S R12E	33, 34	60
AMC374652	SUP 87	Pinal: 2006-145290		T1S R12E	34	61
AMC374653	SUP 88	Pinal: 2006-145291		T1S R12E	34	62
AMC374654	SUP 89	Pinal: 2006-145292		T1S R12E T2S R11E	31 1	63
AMC374655	SUP 90	Pinal: 2006-145293		T1S R12E T2S R11E	31 1	64
AMC374656	SUP 91	Pinal: 2006-145294		T1S R12E T2S R11E	31 1	65
AMC374657	SUP 92	Pinal: 2006-145295		T1S R12E T2S R11E	31 1	66

PHOENIX, ARIZONA

2018 JUL 23 P 2:53

RECEIVED  
BLM AZ STATE OFFICE

New Bonanza No 157 et al  
(767) Bronco Creek  
2018 - 2019 Filing

AMC374658 7	SUP 93	Pinal: 2006-145296		T1S R12E T2S R11E	31 1	67
AMC374659	SUP 94	Pinal: 2006-145297		T1S R12E T2S R11E T2S R12E	31 1 6	68
AMC374660	SUP 95	Pinal: 2006-145298		T1S R12E T2S R12E	31, 32 6	69
AMC374661	SUP 96	Pinal: 2006-145299		T1S R12E T2S R12E	32 6	70
AMC374662	SUP 97	Pinal: 2006-145300		T1S R12E T2S R12E	32 6	71
AMC374663	SUP 98	Pinal: 2006-145301		T1S R12E T2S R12E	32 6	72
AMC374664	SUP 99	Pinal: 2006-145302	Pinal: 2011-101461	T1S R12E T2S R12E	32 6	73
AMC374665	SUP 100	Pinal: 2006-145303	Pinal: 2011-101462	T1S R12E T2S R12E	32 6	74
AMC374666	SUP 101	Pinal: 2006-145304	Pinal: 2011-101463	T1S R12E T2S R12E	32 6	75
AMC374667	SUP 102	Pinal: 2006-145305	Pinal: 2011-101464	T1S R12E T2S R12E	32 5, 6	76
AMC374668 7	SUP 103	Pinal: 2006-145306	Pinal: 2011-101465	T1S R12E T2S R12E	32 5	77

New Bonanza No 157 et al  
(767) Bronco Creek  
2018 – 2019 Filing

2018 JUL 23 P 2:53

RECEIVED  
BLM AZ STATE OFFICE



AMC374669 7	SUP 104	Pinal: 2006-145307	Pinal: 2011-101466	T1S R12E T2S R12E	32, 33 5	78
AMC374670	SUP 105	Pinal: 2006-145308	Pinal: 2011-101467	T1S R12E T2S R12E	33 5	79
AMC374671	SUP 106	Pinal: 2006-145309	Pinal: 2011-101468	T1S R12E T2S R12E	33 5	80
AMC374672	SUP 107	Pinal: 2006-145310	Pinal: 2011-101469	T1S R12E T2S R12E	33 5	81
AMC374673	SUP 108	Pinal: 2006-145311	Pinal: 2011-101470	T1S R12E T2S R12E	33 5	82
AMC374674	SUP 109	Pinal: 2006-145312		T1S R12E	33	83
AMC374675	SUP 110	Pinal: 2006-145313		T1S R12E	33, 34	84
AMC374676	<u>SUP 111</u>	Pinal: 2006-145314		T2S R11E	1	85
AMC374677	SUP 115	Pinal: 2006-145318		T2S R12E	6	86
AMC374678	SUP 116	Pinal: 2006-145319		T2S R12E	6	87
AMC374679	<u>SUP 117</u>	Pinal: 2006-145320		T2S R12E	6	88
AMC374680	SUP 112	Pinal: 2006-145315		T2S R11E	1	89
AMC374681	SUP 113	Pinal: 2006-145316		T2S R11E T2S R12E	1 6	90
AMC374682	<u>SUP 114</u>	Pinal: 2006-145317		T2S R12E	6	91
AMC374683	SUP 118	Pinal: 2006-145321		T2S R12E	5, 6	92
AMC374684	SUP 119	Pinal: 2006-145322	PHOENIX, ARIZONA	T2S R12E	5	93

New Bonanza No 157 et al  
(767) Bronco Creek  
2018 – 2019 Filing

2018 JUL 23 P 2:53

RECEIVED  
BLM AZ STATE OFFICE

AMC374685 7	SUP 120	Pinal: 2006-145323		T2S R12E	5	94
AMC374686	SUP 121	Pinal: 2006-145324		T2S R12E	5	95
AMC374687 J	SUP 122	Pinal: 2006-145325		T2S R12E	5	96
AMC383595 7	SUPN 5	Pinal: 2007-68353		T1S R12E	21	97
AMC383596	SUPN 6	Pinal: 2007-68354		T1S R12E	21	98
AMC383597	SUPN 7	Pinal: 2007-68355		T1S R12E	21	99
AMC383598	SUPN 8	Pinal: 2007-68356		T1S R12E	21	100
AMC383599	SUPN 9	Pinal: 2007-68357		T1S R12E	21	101
AMC383600	SUPN 10	Pinal: 2007-68358		T1S R12E	21	102
AMC383601	SUPN 11	Pinal: 2007-68359		T1S R12E	21	103
AMC383602	SUPN 12	Pinal: 2007-68360		T1S R12E	21	104
AMC383603	SUPN 13	Pinal: 2007-68361		T1S R12E	21	105
AMC383604	SUPN 14	Pinal: 2007-68362		T1S R12E	21	106
AMC383605	SUPN 15	Pinal: 2007-68363		T1S R12E	21	107
AMC383606	SUPN 16	Pinal: 2007-68364		T1S R12E	21	108
AMC383607	SUPN 17	Pinal: 2007-68365		T1S R12E	21	109
AMC383608	SUPN 18	Pinal: 2007-68366		T1S R12E	21	110
AMC383609	SUPN 19	Pinal: 2007-68367		T1S R12E	21	111
AMC383610	SUPN 20	Pinal: 2007-68368		T1S R12E	21	112
AMC383611	SUPN 21	Pinal: 2007-68369		T1S R12E	22	113
AMC383612 J	SUPN 22	Pinal: 2007-68370		T1S R12E	22	114

RECEIVED  
 BLM AZ STATE OFFICE  
 2018 JUL 23 P 2:53

New Bonanza No 157 et al  
 (767) Bronco Creek  
 2018 - 2019 Filing

AMC383613 7	SUPN 23	Pinal: 2007-68371		T1S R12E	22	115
AMC383614	SUPN 24	Pinal: 2007-68372		T1S R12E	22	116
AMC383615	SUPN 25	Pinal: 2007-68373	Pinal: 2011-101471	T1S R12E	20, 21, 28, 29	117
AMC383616	SUPN 26	Pinal: 2007-68374	Pinal: 2011-101472	T1S R12E	21, 28	118
AMC383617	SUPN 27	Pinal: 2007-68375	Pinal: 2011-101473	T1S R12E	21, 28	119
AMC383618	SUPN 28	Pinal: 2007-68376	Pinal: 2011-101474	T1S R12E	21, 28	120
AMC383619	SUPN 29	Pinal: 2007-68377	Pinal: 2011-101475	T1S R12E	21, 28	121
AMC383620	SUPN 30	Pinal: 2007-68378	Pinal: 2011-101476	T1S R12E	21, 28	122
AMC383621	SUPN 31	Pinal: 2007-68379	Pinal: 2011-101477	T1S R12E	21, 28	123
AMC383622	SUPN 32	Pinal: 2007-68380	Pinal: 2011-101478	T1S R12E	21, 28	124
AMC383623	SUPN 33	Pinal: 2007-68381	Pinal: 2011-101479	T1S R12E	21, 22, 27, 28	125
AMC383624	SUPN 34	Pinal: 2007-68382		T1S R12E	22, 27	126
AMC383625	SUPN 35	Pinal: 2007-68383		T1S R12E	22, 27	127
AMC383626	SUPN 36	Pinal: 2007-68384		T1S R12E	22, 27	128
<u>AMC383627</u> ✓	<u>SUPN 37</u>	Pinal: 2007-68385		T1S R12E	22, 27	129
AMC383633 7	SUPN 43	Pinal: 2007-68391		T1S R12E	29	130
AMC383634	SUPN 44	Pinal: 2007-68392		T1S R12E	29	131
AMC383635	SUPN 45	Pinal: 2007-68393		T1S R12E	29	132
<u>AMC383636</u> ✓	<u>SUPN 46</u>	Pinal: 2007-68394		T1S R12E	29	133
AMC383646 7	SUPN 56	Pinal: 2007-68404		T1S R12E	27	134
AMC383647 ✓	SUPN 57	Pinal: 2007-68405		T1S R12E	27	135

PHOENIX, ARIZONA

2018 JUL 23 P 2:53

RECEIVED  
BLM AZ STATE OFFICE

AMC383648 7	SUPN 58	Pinal: 2007-68406		T1S R12E	27	136
<u>AMC383649</u> J	<u>SUPN 59</u>	Pinal: 2007-68407		T1S R12E	27	137
AMC383655 7	SUPN 65	Pinal: 2007-68413		T1S R12E	29	138
AMC383656	SUPN 66	Pinal: 2007-68414		T1S R12E	29	139
AMC383657	SUPN 67	Pinal: 2007-68415		T1S R12E	29	140
<u>AMC383658</u> J	<u>SUPN 68</u>	Pinal: 2007-68416		T1S R12E	29	141
AMC383668 7	SUPN 78	Pinal: 2007-68426		T1S R12E	27	142
AMC383669	SUPN 79	Pinal: 2007-68427		T1S R12E	27	143
AMC383670	SUPN 80	Pinal: 2007-68428		T1S R12E	27	144
<u>AMC383671</u> J	<u>SUPN 81</u>	Pinal: 2007-68429		T1S R12E	27	145
AMC391101 7	MF 1	Pinal: 2008-034656		T2S R12E	6	146
AMC391102	MF 2	Pinal: 2008-034657		T1S R12E T2S R12E	33 5	147
AMC391103	MF 3	Pinal: 2008-034658		T2S R12E	5	148
AMC391104	MF 4	Pinal: 2008-034659		T2S R12E	5	149
AMC391105	MF 5	Pinal: 2008-034660		T2S R12E	8	150
AMC391106	MF 6	Pinal: 2008-034661		T2S R12E	6	151
AMC391107	MF 7	Pinal: 2008-034662		T2S R12E	6	152
AMC391108	MF 8	Pinal: 2008-034663		T2S R12E	6	153
AMC391109	MF 9	Pinal: 2008-034664		T2S R12E	6	154
AMC391110 J	MF 10	Pinal: 2008-034665		T2S R12E	6	155

2018 JUL 23 P 2:54

RECEIVED  
BLM AZ STATE OFFICE

AMC391111	MF 11	Pinal: 2008-034666	T2S R12E	6	156
AMC391112	MF 12	Pinal: 2008-034667	T2S R12E	5, 6	157
AMC391113	MF 13	Pinal: 2008-034668	T2S R12E	5, 6	158
AMC391115	MF 15	Pinal: 2008-034670	T2S R12E	5	159
AMC391116	MF 16	Pinal: 2008-034671	T2S R12E	5	160
AMC391120	MF 20	Pinal: 2008-034675	T2S R12E	5	161
AMC391121	MF 21	Pinal: 2008-034676	T2S R12E	5	162
AMC391122	MF 22	Pinal: 2008-034677	T2S R12E	5	163
AMC391123	MF 23	Pinal: 2008-034678	T2S R12E	5, 8	164
AMC391124	MF 24	Pinal: 2008-034679	T2S R12E	8	165
AMC391125	MF 25	Pinal: 2008-034680	T2S R12E	8	166
AMC391126	MF 26	Pinal: 2008-034681	T2S R12E	8	167
AMC391127	MF 27	Pinal: 2008-034682	T2S R12E	8	168
AMC391128	MF 28	Pinal: 2008-034683	T2S R12E	8	169
AMC391129	MF 29	Pinal: 2008-034684	T2S R12E	8	170
AMC391130	MF 30	Pinal: 2008-034685	T2S R12E	8, 9	171
AMC391131	MF 31	Pinal: 2008-034686	T2S R12E	9	172
AMC391132	MF 32	Pinal: 2008-034687	T2S R12E	8, 9	173
AMC391133	MF 33	Pinal: 2008-034688	T2S R12E	9	174
AMC391134	MF 37	Pinal: 2008-034689	T2S R12E	9	175
AMC391135	MF 38	Pinal: 2008-034690	T2S R12E	9	176

New Bonanza No 157 et al  
(767) Bronco Creek  
2018 - 2019 Filing

RECEIVED  
BLM AZ STATE OFFICE  
2018 JUL 23 P 2:54

AMC391136 7	MF 39	Pinal: 2008-034691		T2S R12E	9	177
AMC391137	MF 40	Pinal: 2008-034692		T2S R12E	9	178
AMC391138	MF 41	Pinal: 2008-034693		T2S R12E	10, 9	179
AMC391139	MF 42	Pinal: 2008-034694		T2S R12E	10, 9	180
AMC391140	MF 43	Pinal: 2008-034695		T2S R12E	10, 9	181
AMC391141	MF 44	Pinal: 2008-034696		T2S R12E	10, 9	182
AMC391142	MF 45	Pinal: 2008-034697		T2S R12E	10, 9	183
AMC391143	MF 46	Pinal: 2008-034698		T2S R12E	10, 9	184
AMC391144	MF 47	Pinal: 2008-034699		T2S R12E	10, 15, 16, 9	185
AMC391145	MF 48	Pinal: 2008-034700		T2S R12E	10	186
AMC391146	MF 49	Pinal: 2008-034701		T2S R12E	10	187
AMC391147	MF 50	Pinal: 2008-034702		T2S R12E	10	188
AMC391148	MF 51	Pinal: 2008-034703		T2S R12E	10	189
AMC391149	MF 52	Pinal: 2008-034704		T2S R12E	10	190
AMC391150	MF 53	Pinal: 2008-034705		T2S R12E	10, 15	191
AMC391151	SNB 1	Pinal: 2008--034706		T1S R12E	33	192
AMC391152	SNB 2	Pinal: 2008--034707		T1S R12E	33, 34	193
AMC391153 J	SNB 3	Pinal: 2008--034708		T1S R12E	34	194
AMC397169 7	MF 54	Pinal: 2009-079482		T2S R12E	10	195
AMC397170	MF 55	Pinal: 2009-079483		T2S R12E	10	196
AMC397171 J	MF 56	Pinal: 2009-079484		T2S R12E	10, 15	197

New Bonanza No 157 et al  
(767) Bronco Creek  
2018 -- 2019 Filing

RECEIVED  
BLM AZ STATE OFFICE  
2018 JUL 23 P 2:54

AMC397172 ↗	<u>MF 59</u>	Pinal: 2009-079485	T2S R12E	10	198
AMC397173	MF 61	Pinal: 2009-079486	T2S R12E	10	199
AMC397174	MF 62	Pinal: 2009-079487	T2S R12E	10	200
AMC397175	MF 63	Pinal: 2009-079488	T2S R12E	10	201
AMC397176	MF 64	Pinal: 2009-079489	T2S R12E	10	202
AMC397177	MF 65	Pinal: 2009-079490	T2S R12E	10	203
AMC397178	MF 66	Pinal: 2009-079491	T2S R12E	10	204
AMC397179	MF 67	Pinal: 2009-079492	T2S R12E	10	205
AMC397180	MF 68	Pinal: 2009-079493	T2S R12E	10	206
AMC397181	MF 69	Pinal: 2009-079494	T2S R12E	10	207
AMC397182	MF 70	Pinal: 2009-079495	T2S R12E	10	208
AMC397183	MF 71	Pinal: 2009-079496	T2S R12E	10	209
AMC397184	MF 72	Pinal: 2009-079497	T2S R12E	10	210
AMC397185	MF 73	Pinal: 2009-079498	T2S R12E	10	211
AMC397186	MF 74	Pinal: 2009-079499	T2S R12E	10, 15	212
AMC397187	MF 75	Pinal: 2009-079500	T2S R12E	10, 15	213
AMC397188	MF 76	Pinal: 2009-079501	T2S R12E	10, 11, 14, 15	214
AMC397189	MF 77	Pinal: 2009-079502	T2S R12E	10, 11	215
AMC397190	MF 78	Pinal: 2009-079503	T2S R12E	10, 11	216
<u>AMC397191</u> ↘	<u>MF 79</u>	Pinal: 2009-079504	T2S R12E	10, 11	217
AMC401708 ↙	SS-3	Pinal: 2010-075019	T2S R12E	15	218

New Bonanza No 157 et al  
(767) Bronco Creek  
2018 - 2019 Filing

RECEIVED  
BLM AT STATE OFFICE  
2018 JUL 23 P 2:54  
PHOENIX, ARIZONA

AMC401709 7	SS-4	Pinal: 2010-075020		T2S R12E	15	219
AMC401710	SS-5	Pinal: 2010-075021		T2S R12E	15	220
AMC401711	SS-6	Pinal: 2010-075022		T2S R12E	15	221
AMC401712	SS-7	Pinal: 2010-075023		T2S R12E	15	222
AMC401713	SS-8	Pinal: 2010-075024		T2S R12E	15	223
AMC401714	SS-9	Pinal: 2010-075025		T2S R12E	15	224
AMC401715	SS-10	Pinal: 2010-075026		T2S R12E	15	225
AMC401716	SS-11	Pinal: 2010-075027		T2S R12E	15	226
AMC401717	SS-12	Pinal: 2010-075028		T2S R12E	15	227
AMC401718	SS-13	Pinal: 2010-075029		T2S R12E	15	228
AMC401719	SS-14	Pinal: 2010-075030		T2S R12E	15	229
AMC401720	SS-15	Pinal: 2010-075031		T2S R12E	15	230
AMC401721	SS-16	Pinal: 2010-075032		T2S R12E	15	231
AMC401722	SS-17	Pinal: 2010-075033		T2S R12E	15	232
AMC401723	SS-18	Pinal: 2010-075034		T2S R12E	15	233
AMC401724	SS-19	Pinal: 2010-075035		T2S R12E	15	234
AMC401725	SS-20	Pinal: 2010-075036		T2S R12E	15	235
AMC401726	SS-21	Pinal: 2010-075037		T2S R12E	15	236
AMC401727	SS-22	Pinal: 2010-075038		T2S R12E	15	237
AMC401728	SS-23	Pinal: 2010-075039		T2S R12E	15	238
AMC401729 ✓	SS-24	Pinal: 2010-075040		T2S R12E	15	239

New Bonanza No 157 et al  
(767) Bronco Creek  
2018 – 2019 Filing

RECEIVED  
BLM AZ STATE OFFICE  
2018 JUL 23 P 2:54



AMC401730 7	SS-25	Pinal: 2010-075041		T2S R12E	15	240
AMC401731	SS-26	Pinal: 2010-075042		T2S R12E	15	241
AMC401732	SS-27	Pinal: 2010-075043		T2S R12E	15	242
AMC401733	SS-28	Pinal: 2010-075044		T2S R12E	15	243
AMC401734	SS-29	Pinal: 2010-075045		T2S R12E	15	244
AMC401735	SS-30	Pinal: 2010-075046		T2S R12E	15	245
AMC401736	SS-31	Pinal: 2010-075047		T2S R12E	15	246
AMC401737	SS-32	Pinal: 2010-075048		T2S R12E	15	247
AMC401738	SS-33	Pinal: 2010-075049		T2S R12E	15	248
AMC401739	SS-34	Pinal: 2010-075050		T2S R12E	15	249
AMC401740	SS-35	Pinal: 2010-075051		T2S R12E	22	250
AMC401741	SS-36	Pinal: 2010-075052		T2S R12E	22	251
AMC401742	SS-37	Pinal: 2010-075053		T2S R12E	22	252
AMC401743	SS-38	Pinal: 2010-075054		T2S R12E	22	253
AMC401744	SS-39	Pinal: 2010-075055		T2S R12E	22	254
AMC401745	SS-40	Pinal: 2010-075056		T2S R12E	22	255
AMC401746	SS-41	Pinal: 2010-075057		T2S R12E	22	256
AMC401747 J	SS-42	Pinal: 2010-075058		T2S R12E	22	257
AMC401795 7	SS-90	Pinal: 2010-075106		T2S R12E	23	258
AMC401796 J	SS-91	Pinal: 2010-075107		T2S R12E	23	259
AMC402770 ←	SUPN 1	Pinal: 2010-104771	Pinal: 2014-020496	T2S R12E T1S R12E	21	260

PHOENIX, ARIZONA  
RECEIVED  
BLM AZ STATE OFFICE  
2018 JUL 23 P 2:54

AMC402771 7	SUPN 2	Pinal: 2010-104772	Pinal: 2014-020497	T1S R12E	21	261
AMC402772	SUPN 3	Pinal: 2010-104773	Pinal: 2014-020498	T1S R12E	21	262
AMC402773	<u>SUPN 4</u>	Pinal: 2010-104774	Pinal: 2014-020499	T1S R12E	21	263
AMC402774	<u>MF 57</u>	Pinal: 2010-104775		T2S R12E	10	264
AMC402775	<u>MF 57F</u>	Pinal: 2010-104776		T2S R12E	10	265
AMC402776	<u>MF 58</u>	Pinal: 2010-104777		T2S R12E	10	≡
<u>AMC402777</u> 7	<u>MF 60</u>	Pinal: 2010-104778		T2S R12E	10	267
AMC409194 7	MF 80	Pinal: 2011-055366		T2S R12E	17	268
AMC409195	MF 81	Pinal: 2011-055367		T2S R12E	17	269
AMC409196	MF 82	Pinal: 2011-055368		T2S R12E	16, 17	270
AMC409197	MF 83	Pinal: 2011-055369		T2S R12E	16	271
AMC409198	MF 84	Pinal: 2011-055370		T2S R12E	20	272
AMC409199	MF 85	Pinal: 2011-055371		T2S R12E	17, 20	273
AMC409200	MF 86	Pinal: 2011-055372		T2S R12E	17, 20	274
AMC409201	MF 87	Pinal: 2011-055373		T2S R12E	17, 20	275
AMC409202	MF 88	Pinal: 2011-055374		T2S R12E	17, 20	≡
AMC409203	MF 89	Pinal: 2011-055375		T2S R12E	16, 17, 20, 21	277
AMC409204	MF 90	Pinal: 2011-055376		T2S R12E	16, 21	278
AMC409205	MF 91	Pinal: 2011-055377		T2S R12E	16, 21	279
AMC409206	MF 92	Pinal: 2011-055378		T2S R12E	16, 21	280
AMC409207 7	MF 93	Pinal: 2011-055379		T2S R12E	16, 21	281

New Bonanza No 157 et al  
(767) Bronco Creek  
2018 - 2019 Filing

RECEIVED  
BLM AZ STATE OFFICE

2018 JUL 23 P 2:54

AMC409208	MF 94	Pinal: 2011-055380	Pinal: 2011-080580	T2S R12E	21	282
AMC409209	MF 95	Pinal: 2011-055381		T2S R12E	20	283
AMC409210	MF 96	Pinal: 2011-055382		T2S R12E	20	284
AMC409211	MF 97	Pinal: 2011-055383		T2S R12E	20	285
AMC409212	MF 98	Pinal: 2011-055384		T2S R12E	20	286
AMC409213	MF 99	Pinal: 2011-055385		T2S R12E	20	287
AMC409214	MF 100	Pinal: 2011-055386		T2S R12E	20, 21	288
AMC409215	MF 101	Pinal: 2011-055387		T2S R12E	21	289
AMC409216	MF 102	Pinal: 2011-055388		T2S R12E	21	290
AMC409217	MF 103	Pinal: 2011-055389		T2S R12E	21	291
AMC409218	MF 104	Pinal: 2011-055390		T2S R12E	21	292
AMC409219	MF 105	Pinal: 2011-055391		T2S R12E	21	293
AMC409220	MF 106	Pinal: 2011-055392		T2S R12E	21	294
AMC409221	MF 107	Pinal: 2011-055393		T2S R12E	21	295
AMC409222	MF 108	Pinal: 2011-055394		T2S R12E	21	296
AMC409223	MF 109	Pinal: 2011-055395		T2S R12E	21, 22	297
AMC409224	MF 110	Pinal: 2011-055396		T2S R12E	20	298
AMC409225	MF 111	Pinal: 2011-055397		T2S R12E	20	299
AMC409226	MF 112	Pinal: 2011-055398		T2S R12E	20	300
AMC409227	MF 113	Pinal: 2011-055399		T2S R12E	20	301
AMC409228	MF 114	Pinal: 2011-055400		T2S R12E	20	302

New Bonanza No 157 et al  
(767) Bronco Creek  
2018 – 2019 Filing

RECEIVED  
BLM AZ STATE OFFICE  
2018 JUL 23 P 2:52  
PHOENIX, ARIZONA

AMC409229 7	MF 115	Pinal: 2011-055401		T2S R12E	20	303
AMC409230	MF 116	Pinal: 2011-055402		T2S R12E	21	304
AMC409231	MF 117	Pinal: 2011-055403		T2S R12E	21	305
AMC409232	MF 118	Pinal: 2011-055404		T2S R12E	21	306
AMC409233	MF 119	Pinal: 2011-055405		T2S R12E	21	307
AMC409234	MF 120	Pinal: 2011-055406		T2S R12E	21	308
AMC409235	MF 121	Pinal: 2011-055407		T2S R12E	21	309
AMC409236	MF 122	Pinal: 2011-055408		T2S R12E	21	310
AMC409237	MF 123	Pinal: 2011-055409		T2S R12E	21	311
AMC409238	MF 124	Pinal: 2011-055410		T2S R12E	21, 22	312
AMC409239	MF 125	Pinal: 2011-055411		T2S R12E	20, 29	313
AMC409240	MF 126	Pinal: 2011-055412		T2S R12E	20, 29	314
AMC409241	MF 127	Pinal: 2011-055413		T2S R12E	20, 29	315
AMC409242	MF 128	Pinal: 2011-055414		T2S R12E	20, 29	316
AMC409243	MF 129	Pinal: 2011-055415		T2S R12E	20, 29	317
AMC409244	MF 130	Pinal: 2011-055416		T2S R12E	20, 29	318
AMC409245	MF 131	Pinal: 2011-055417		T2S R12E	21, 28	319
AMC409246	MF 132	Pinal: 2011-055418		T2S R12E	21, 28	320
AMC409247	MF 133	Pinal: 2011-055419		T2S R12E	21, 28	321
AMC409248	MF 134	Pinal: 2011-055420		T2S R12E	21, 28	322
AMC409249 7	MF 135	Pinal: 2011-055421		T2S R12E	21, 28	323

PHOENIX, ARIZONA

2018 JUL 23 P 2:55

RECEIVED  
BLM AZ STATE OFFICE

AMC409250	MF 136	Pinal: 2011-055422		T2S R12E	21, 28	324
AMC409251	MF 137	Pinal: 2011-055423		T2S R12E	21, 28	325
AMC409252	MF 138	Pinal: 2011-055424		T2S R12E	21, 28	326
AMC409253	MF 139	Pinal: 2011-055425		T2S R12E	21, 22, 27, 28	327
AMC409254	MF 140	Pinal: 2011-055426		T2S R12E	29	328
AMC409255	MF 141	Pinal: 2011-055427		T2S R12E	29	329
AMC409256	MF 142	Pinal: 2011-055428		T2S R12E	29	330
AMC409257	MF 143	Pinal: 2011-055429		T2S R12E	29	331
AMC409258	MF 144	Pinal: 2011-055430		T2S R12E	29	332
AMC409259	MF 145	Pinal: 2011-055431		T2S R12E	29	333
AMC409260	MF 146	Pinal: 2011-055432		T2S R12E	28, 29	334
AMC409261	MF 147	Pinal: 2011-055433		T2S R12E	28	335
AMC409262	MF 148	Pinal: 2011-055434		T2S R12E	28	336
AMC409263	MF 149	Pinal: 2011-055435		T2S R12E	28	337
AMC409264	MF 150	Pinal: 2011-055436		T2S R12E	28	338
AMC409265	MF 151	Pinal: 2011-055437		T2S R12E	28	339
AMC409266	MF 152	Pinal: 2011-055438		T2S R12E	28	340
AMC409267	MF 153	Pinal: 2011-055439		T2S R12E	28	341
AMC409268	MF 154	Pinal: 2011-055439		T2S R12E	27, 28	342
AMC409269	MF 155	Pinal: 2011-055441		T2S R12E	29	343
AMC409270	MF 156	Pinal: 2011-055441	PHOENIX, ARIZONA	T2S R12E	29	344

New Bonanza No 157 et al  
(767) Bronco Creek  
2018 – 2019 Filing

2018 JUL 23 P 2:55

RECEIVED  
BLM AZ STATE OFFICE

AMC409271 7	MF 157	Pinal: 2011-055443		T2S R12E	29	345
AMC409272	MF 158	Pinal: 2011-055444		T2S R12E	29	346
AMC409273	MF 159	Pinal: 2011-055445		T2S R12E	29	347
AMC409274	MF 160	Pinal: 2011-055446		T2S R12E	28, 29	348
AMC409275	MF 161	Pinal: 2011-055447		T2S R12E	28	349
AMC409276	MF 162	Pinal: 2011-055448		T2S R12E	28	350
AMC409277	MF 163	Pinal: 2011-055448		T2S R12E	28	351
AMC409278	MF 164	Pinal: 2011-055450		T2S R12E	28	352
AMC409279	MF 165	Pinal: 2011-055451		T2S R12E	28	353
AMC409280	MF 166	Pinal: 2011-055452		T2S R12E	28	354
AMC409281	MF 167	Pinal: 2011-055453		T2S R12E	28	355
AMC409282	MF 168	Pinal: 2011-055454		T2S R12E	28	356
AMC409283	MF 169	Pinal: 2011-055455		T2S R12E	27, 28	357
AMC409284	MF 170	Pinal: 2011-055456		T2S R12E	29	358
AMC409285	MF 171	Pinal: 2011-055457		T2S R12E	29	359
AMC409286	MF 172	Pinal: 2011-055458		T2S R12E	29	360
AMC409287	MF 173	Pinal: 2011-055459		T2S R12E	29	361
AMC409288	MF 174	Pinal: 2011-055460		T2S R12E	29	362
AMC409289	MF 175	Pinal: 2011-055461		T2S R12E	28, 29	363
AMC409290	MF 176	Pinal: 2011-055462		T2S R12E	28	364
AMC409291 7	MF 177	Pinal: 2011-055463	PHOENIX, ARIZONA	T2S R12E	28	365

New Bonanza No 157 et al  
(767) Bronco Creek  
2018 – 2019 Filing

RECEIVED  
BLM AZ STATE OFFICE  
2018 JUL 23 P 2:55

AMC409292	MF 178	Pinal: 2011-055464		T2S R12E	28	366
AMC409293	MF 179	Pinal: 2011-055465		T2S R12E	28	367
AMC409294	MF 180	Pinal: 2011-055466		T2S R12E	28	368
AMC409295	MF 181	Pinal: 2011-055467		T2S R12E	28	369
AMC409296	MF 182	Pinal: 2011-055468		T2S R12E	28	370
AMC409297	MF 183	Pinal: 2011-055469		T2S R12E	16	371
AMC409298	MF 184	Pinal: 2011-055470		T2S R12E	16	372
AMC409984	SUP 6 New	Pinal: 2011-065573		T1S R12E	29, 32	373
AMC409985	SUP 7 New	Pinal: 2011-065574		T1S R12E	29, 32	374
AMC409986	SUP 8 New	Pinal: 2011-065575		T1S R12E	29, 32	375
AMC409987	SUP 9 New	Pinal: 2011-065576		T1S R12E	29, 32	376
AMC409988	SUP 34 New	Pinal: 2011-065577		T1S R12E	32	377
AMC409989	SUP 35 New	Pinal: 2011-065578	Pinal: 2011-072807	T1S R12E	32	378
AMC409990	SUP 36 New	Pinal: 2011-065579	Pinal: 2011-072808	T1S R12E	32	379
AMC409991	SUP 37 New	Pinal: 2011-065580	Pinal: 2011-072809	T1S R12E	32	380
AMC412740	SUP 10 New	Pinal: 2011-101414	Pinal: 2014-054587	T1S R12E	28, 33	381
AMC412741	SUP 11 New	Pinal: 2011-101415	Pinal: 2014-054588	T1S R12E	28, 33	382
AMC412742	SUP 12 New	Pinal: 2011-101416	Pinal: 2014-054589	T1S R12E	28, 33	383
AMC412743	SUP 13 New	Pinal: 2011-101417		T1S R12E	28, 33	384
AMC412744	SUP 14 New	Pinal: 2011-101418		T1S R12E	28, 33	385
AMC412745	SUP 38 New	Pinal: 2011-101419		T1S R12E	32, 33	386

RECEIVED  
 BLM AZ STATE OFFICE  
 2018 JUL 23 P 2:55  
 PHOENIX, ARIZONA

New Bonanza No 157 et al  
 (767) Bronco Creek  
 2018 - 2019 Filing

AMC412746	SUP 39 New	Pinal: 2011-101420		T1S R12E	33	387
AMC412747	SUP 40 New	Pinal: 2011-101421		T1S R12E	33	388
AMC412748	SUP 41 New	Pinal: 2011-101422		T1S R12E	33	389
AMC412749	SUP 42 New	Pinal: 2011-101423		T1S R12E	33	390
AMC412750	SUP 54 New	Pinal: 2011-101424		T1S R12E	32	391
AMC412751	SUP 55 New	Pinal: 2011-101425		T1S R12E	32	392
AMC412752	SUP 56 New	Pinal: 2011-101426		T1S R12E	32	393
AMC412753	SUP 57 New	Pinal: 2011-101427		T1S R12E	32	394
AMC412754	SUP 58 New	Pinal: 2011-101428		T1S R12E	32, 33	395
AMC412755	SUP 59 New	Pinal: 2011-101429		T1S R12E	33	396
AMC412756	SUP 60 New	Pinal: 2011-101430		T1S R12E	33	397
AMC412757	SUP 61 New	Pinal: 2011-101431		T1S R12E	33	398
AMC412758	SUP 62 New	Pinal: 2011-101432		T1S R12E	33	399
AMC412759	SUP 74 New	Pinal: 2011-101433		T1S R12E	32	400
AMC412760	SUP 75 New	Pinal: 2011-101434		T1S R12E	32	401
AMC412761	SUP 76 New	Pinal: 2011-101435		T1S R12E	32	402
AMC412762	SUP 77 New	Pinal: 2011-101436		T1S R12E	32	403
AMC412763	SUP 78 New	Pinal: 2011-101437		T1S R12E	32, 33	404
AMC412764	SUP 79 New	Pinal: 2011-101438		T1S R12E	33	405
AMC412765	SUP 80 New	Pinal: 2011-101439		T1S R12E	33	406
AMC412766	SUP 81 New	Pinal: 2011-101440	PHOENIX, ARIZONA	T1S R12E	33	407

New Bonanza No 157 et al  
(767) Bronco Creek  
2018 – 2019 Filing

2018 JUL 23 P 2:55

RECEIVED  
BLM AZ STATE OFFICE



AMC412767	<u>SUP 82 New</u>	Pinal: 2011-101441		T1S R12E	33	408
AMC412768	SUPN 47 New	Pinal: 2011-101442		T1S R12E	28, 29	409
AMC412769	SUPN 48 New	Pinal: 2011-101443		T1S R12E	28	410
AMC412770	SUPN 49 New	Pinal: 2011-101444		T1S R12E	28	411
AMC412771	SUPN 50 New	Pinal: 2011-101445		T1S R12E	28	412
AMC412772	SUPN 51 New	Pinal: 2011-101446		T1S R12E	28	413
AMC412773	SUPN 52 New	Pinal: 2011-101447		T1S R12E	28	414
AMC412774	SUPN 53 New	Pinal: 2011-101448		T1S R12E	28	415
AMC412775	SUPN 54 New	Pinal: 2011-101449		T1S R12E	28	416
AMC412776	<u>SUPN 55 New</u>	Pinal: 2011-101450		T1S R12E	27, 28	417
AMC412777	SUPN 69 New	Pinal: 2011-101451		T1S R12E	28, 29	418
AMC412778	SUPN 70 New	Pinal: 2011-101452		T1S R12E	28	419
AMC412779	SUPN 71 New	Pinal: 2011-101453	Pinal: 2014-054584	T1S R12E	28	420
AMC412780	SUPN 72 New	Pinal: 2011-101454	Pinal: 2014-054585	T1S R12E	28	421
AMC412781	SUPN 73 New	Pinal: 2011-101455	Pinal: 2014-054586	T1S R12E	28	422
AMC412782	SUPN 74 New	Pinal: 2011-101456		T1S R12E	28	423
AMC412783	SUPN 75 New	Pinal: 2011-101457		T1S R12E	28	424
AMC412784	SUPN 76 New	Pinal: 2011-101458		T1S R12E	28	425
<u>AMC412785</u>	<u>SUPN 77 New</u>	Pinal: 2011-101459		T1S R12E	27, 28	426
AMC425528	SUP 1	Pinal: 2013-090559	PHOENIX, ARIZONA	T1S R12E	29, 30, 31, 32	427
AMC425529	SUP 2	Pinal: 2013-090560		T1S R12E	29, 32	428

New Bonanza No 157 et al  
(767) Bronco Creek  
2018 - 2019 Filing

2018 JUL 23 P 2:55

RECEIVED  
BLM AZ STATE OFFICE

AMC425530 7	SUP 3	Pinal: 2013-090561		T1S R12E	29, 32	429
AMC425531 J	SUP 4	Pinal: 2013-090562		T1S R12E	29, 32	430
AMC428408 7	MF 185	Pinal: 2014-036061		T2S R12E	10, 11, 14, 15	431
AMC428409	MF186	Pinal: 2014-036062		T2S R12E	14, 15	432
AMC428410	MF 187	Pinal: 2014-036063		T2S R12E	14, 15	433
AMC428411	MF 188	Pinal: 2014-036064		T2S R12E	14, 15	434
AMC428412	MF 189	Pinal: 2014-036065		T2S R12E	14, 15	435
AMC428413	MF 190	Pinal: 2014-036066		T2S R12E	14, 15	436
AMC428414	MF 191	Pinal: 2014-036067		T2S R12E	14, 15	437
AMC428415	MF 194	Pinal: 2014-036068		T2S R12E	11, 14	438
AMC428416	MF 195	Pinal: 2014-036069		T2S R12E	14	439
AMC428417	MF 196	Pinal: 2014-036070		T2S R12E	14	440
AMC428418	MF 197	Pinal: 2014-036071		T2S R12E	14	441
AMC428419	MF 198	Pinal: 2014-036072		T2S R12E	14	442
AMC428420	MF 199	Pinal: 2014-036073		T2S R12E	14	443
AMC428421 J	MF 200	Pinal: 2014-036074		T2S R12E	14	444
AMC428570 7	MF 192	Pinal: 2014-039317		T2S R12E	14, 15	445
AMC428571	MF 193	Pinal: 2014-039318		T2S R12E	14, 15, 22, 23	446
AMC428572	SSX 1	Pinal: 2014-039319		T2S R12E	13	447
AMC428573	SSX 2	Pinal: 2014-039320		T2S R12E	13	448
AMC428574 J	SSX 3	Pinal: 2014-039321		T2S R12E	13	449

2018 JUL 23 P 2:50

New Bonanza No 157 et al  
(767) Bronco Creek  
2018 - 2019 Filing

RECEIVED  
BLM AZ STATE OFFICE

AMC428575 7	SSX 4	Pinal: 2014-039322		T2S R12E T2S R13E	13 18	450
AMC428576	SSX 5	Pinal: 2014-039323		T2S R13E	18	451
AMC428577	SSX 6	Pinal: 2014-039324		T2S R13E	18	452
AMC428578	SSX 7	Pinal: 2014-039325		T2S R13E	18	453
AMC428579	SSX 8	Pinal: 2014-039326		T2S R13E	18	454
AMC428580	SSX 9	Pinal: 2014-039327		T2S R13E	18	455
AMC428581	SSX 10	Pinal: 2014-039328		T2S R12E	13	456
AMC428582	SSX 11	Pinal: 2014-039329		T2S R12E	13	457
AMC428583	SSX 12	Pinal: 2014-039330		T2S R12E	13	458
AMC428584	SSX 13	Pinal: 2014-039331		T2S R12E T2S R13E	13 18	459
AMC428585	SSX 14	Pinal: 2014-039332		T2S R13E	18	460
AMC428586	SSX 15	Pinal: 2014-039333		T2S R13E	18	461
AMC428587	SSX 16	Pinal: 2014-039334		T2S R13E	18	462
AMC428588	SSX 17	Pinal: 2014-039335		T2S R13E	18	463
AMC428589	SSX 18	Pinal: 2014-039336		T2S R13E	18	464
AMC428590	SSX 19	Pinal: 2014-039337		T2S R12E	13, 24	465
AMC428591	SSX 20	Pinal: 2014-039338		T2S R12E	13, 24	466
AMC428592	SSX 21	Pinal: 2014-039339		T2S R12E	13, 24	467
AMC428593 1	SSX 22	Pinal: 2014-039340	PHOENIX, ARIZONA	T2S R12E T2S R13E	13, 24 18, 19	468

New Bonanza No 157 et al  
(767) Bronco Creek  
2018 - 2019 Filing

RECEIVED  
BLM AZ STATE OFFICE  
2018 JUL 23 P 2:56

AMC428594 7	SSX 23	Pinal: 2014-039341		T2S R13E	18, 19	469
AMC428595	SSX 24	Pinal: 2014-039342		T2S R13E	18, 19	470
AMC428596	SSX 25	Pinal: 2014-039343		T2S R13E	18, 19	471
AMC428597	SSX 26	Pinal: 2014-039344		T2S R13E	18, 19	472
AMC428598	SSX 27	Pinal: 2014-039345		T2S R13E	18, 19	473
AMC428599	SSX 28	Pinal: 2014-039346		T2S R13E	17, 18, 19, 20	474
AMC428600	SSX 29	Pinal: 2014-039347		T2S R13E	17, 20	475
AMC428601	SSX 30	Pinal: 2014-039348		T2S R13E	17, 20	476
AMC428602	SSX 31	Pinal: 2014-039349		T2S R13E	17, 20	477
AMC428603	SSX 32	Pinal: 2014-039350		T2S R13E	17, 20	478
AMC428604	SSX 33	Pinal: 2014-039351		T2S R13E	17, 20	479
AMC428605	SSX 34	Pinal: 2014-039352		T2S R13E	17, 20	480
AMC428606	SSX 35	Pinal: 2014-039353		T2S R13E	17, 20	481
AMC428607	SSX 36	Pinal: 2014-039354		T2S R13E	17, 20	482
AMC428608	SSX 37	Pinal: 2014-039355		T2S R12E	13	483
AMC428609	SSX 38	Pinal: 2014-039356		T2S R12E	13	484
AMC428610	SSX 39	Pinal: 2014-039357		T2S R12E	13	485
AMC428611	SSX 40	Pinal: 2014-039358		T2S R12E	13	486
AMC428612	SSX 41	Pinal: 2014-039359		T2S R12E	13	487
AMC428613	SSX 42	Pinal: 2014-039360		T2S R12E	13, 24	488
AMC428614	SSX 43	Pinal: 2014-039361		T2S R12E	24	489

2018 JUL 23 P 2: 56

New Bonanza No 157 et al  
(767) Bronco Creek  
2018 – 2019 Filing

RECEIVED  
BLM AZ STATE OFFICE

AMC428615 7	SSX 44	Pinal: 2014-039362		T2S R12E	23, 24	490
AMC428616	SSX 45	Pinal: 2014-039363		T2S R12E	24	491
AMC428617	SSX 46	Pinal: 2014-039364		T2S R12E	24	492
AMC428618	SSX 47	Pinal: 2014-039365		T2S R12E	24	493
AMC428619	SSX 48	Pinal: 2014-039366		T2S R12E	24	494
AMC428620	SSX 49	Pinal: 2014-039367		T2S R12E	24	495
AMC428621	SSX 50	Pinal: 2014-039368		T2S R12E	24	496
AMC428622	SSX 51	Pinal: 2014-039369		T2S R12E	24	497
AMC428623	SSX 52	Pinal: 2014-039370		T2S R12E	24	498
AMC428624	SSX 53	Pinal: 2014-039371		T2S R12E T2S R13E	24 19	499
AMC428625	SSX 54	Pinal: 2014-039372		T2S R13E	19	500
AMC428626	SSX 55	Pinal: 2014-039373		T2S R13E	19	501
AMC428627	SSX 56	Pinal: 2014-039374		T2S R13E	19	502
AMC428628	SSX 57	Pinal: 2014-039375		T2S R13E	19	503
AMC428629	SSX 58	Pinal: 2014-039376		T2S R13E	19	504
AMC428630	SSX 59	Pinal: 2014-039377		T2S R13E	19, 20	505
AMC428631	SSX 60	Pinal: 2014-039378		T2S R13E	20	506
AMC428632	SSX 61	Pinal: 2014-039379		T2S R13E	20	507
AMC428633	SSX 62	Pinal: 2014-039380		T2S R13E	20	508
AMC428634 J	SSX 63	Pinal: 2014-039381		T2S R13E	20	509

RECEIVED  
 BLM AZ STATE OFFICE  
 2018 JUL 23 P 2:56  
 PHOENIX, ARIZONA

AMC428635	7	SSX 64	Pinal: 2014-039382		T2S R13E	20	510
AMC428636		SSX 65	Pinal: 2014-039383		T2S R13E	20	511
AMC428637		SSX 66	Pinal: 2014-039384		T2S R13E	20	512
AMC428638		SSX 67	Pinal: 2014-039385		T2S R13E	20	513
AMC428639		SSX 68	Pinal: 2014-039386		T2S R12E	23, 24	514
AMC428640		SSX 69	Pinal: 2014-039387		T2S R12E	24	15
AMC428641		SSX 70	Pinal: 2014-039388		T2S R12E	24	516
AMC428642		SSX 71	Pinal: 2014-039389		T2S R12E	24	517
AMC428643		SSX 72	Pinal: 2014-039390		T2S R12E	24	518
AMC428644		SSX 73	Pinal: 2014-039391		T2S R12E	24	519
AMC428645		SSX 74	Pinal: 2014-039392		T2S R12E	24	520
AMC428646		SSX 75	Pinal: 2014-039393		T2S R12E	24	521
AMC428647		SSX 76	Pinal: 2014-039394		T2S R12E	24	522
AMC428648		SSX 77	Pinal: 2014-039395		T2S R12E T2S R13E	24 19	523
AMC428649		SSX 78	Pinal: 2014-039396		T2S R13E	19	24
AMC428650		SSX 79	Pinal: 2014-039397		T2S R13E	19	525
AMC428651		SSX 80	Pinal: 2014-039398		T2S R13E	19	526
AMC428652		SSX 81	Pinal: 2014-039399		T2S R13E	19	527
AMC428653		SSX 82	Pinal: 2014-039400		T2S R13E	19	528
AMC428654		SSX 83	Pinal: 2014-039401	PHOENIX, ARIZONA	T2S R13E	19, 20	529

New Bonanza No 157 et al  
(767) Bronco Creek  
2018 – 2019 Filing

2018 JUL 23 P 2:56

RECEIVED  
BLM AZ STATE OFFICE

AMC428655	SSX 84	Pinal: 2014-039402		T2S R13E	20	530
AMC428656	SSX 85	Pinal: 2014-039403		T2S R13E	20	531
AMC428657	SSX 86	Pinal: 2014-039404		T2S R13E	20	532
AMC428658	SSX 87	Pinal: 2014-039405		T2S R13E	20	533
AMC428659	SSX 88	Pinal: 2014-039406		T2S R13E	20	534
AMC428660	SSX 89	Pinal: 2014-039407		T2S R13E	20	535
AMC428661	SSX 90	Pinal: 2014-039408		T2S R13E	20	536
AMC428662	SSX 91	Pinal: 2014-039409		T2S R13E	20	537
AMC428663	SSX 92	Pinal: 2014-039410		T2S R12E	23, 24, 25, 26	538
AMC428664	SSX 93	Pinal: 2014-039411		T2S R12E	24, 25	539
AMC428665	SSX 94	Pinal: 2014-039412		T2S R12E	24, 25	540
AMC428666	SSX 95	Pinal: 2014-039413		T2S R12E	24, 25	541
AMC428667	SSX 96	Pinal: 2014-039414		T2S R12E	24, 25	542
AMC428668	SSX 97	Pinal: 2014-039415		T2S R12E	24, 25	543
AMC428669	SSX 98	Pinal: 2014-039416		T2S R12E	24, 25	544
AMC428670	SSX 99	Pinal: 2014-039417		T2S R12E	24, 25	545
AMC428671	SSX 100	Pinal: 2014-039418		T2S R12E	24, 25	546
AMC428672	SSX 101	Pinal: 2014-039419		T2S R12E T2S R13E	24, 25 19, 30	547
AMC428673	SSX 102	Pinal: 2014-039420		T2S R13E	19, 30	548
AMC428674	SSX 103	Pinal: 2014-039421	PHOENIX, ARIZONA	T2S R13E	19, 30	549

New Bonanza No 157 et al  
(767) Bronco Creek  
2018 – 2019 Filing

RECEIVED  
BLM AZ STATE OFFICE  
2018 JUL 23 P 2:56

AMC428675 7	SSX 104	Pinal: 2014-039422		T2S R13E	19, 30	550
AMC428676	SSX 105	Pinal: 2014-039423		T2S R13E	19, 30	551
AMC428677	SSX 106	Pinal: 2014-039424		T2S R13E	19, 30	552
AMC428678	SSX 107	Pinal: 2014-039425		T2S R13E	19, 20, 29, 30	553
AMC428679	SSX 108	Pinal: 2014-039426		T2S R13E	20, 29	554
AMC428680	SSX 109	Pinal: 2014-039427		T2S R13E	20, 29	555
AMC428681	SSX 110	Pinal: 2014-039428		T2S R12E	26	556
AMC428682	SSX 111	Pinal: 2014-039429		T2S R12E	26	557
AMC428683	SSX 112	Pinal: 2014-039430		T2S R12E	26	558
AMC428684	SSX 113	Pinal: 2014-039431		T2S R12E	26	559
AMC428685	SSX 114	Pinal: 2014-039432		T2S R12E	26	560
AMC428686	SSX 115	Pinal: 2014-039433		T2S R12E	26	561
AMC428687	SSX 116	Pinal: 2014-039434		T2S R12E	25, 26	562
AMC428688	SSX 117	Pinal: 2014-039435		T2S R12E	25	563
AMC428689	SSX 118	Pinal: 2014-039436		T2S R12E	25	564
AMC428690	SSX 119	Pinal: 2014-039437		T2S R12E	25	565
AMC428691	SSX 120	Pinal: 2014-039438		T2S R12E	25	566
AMC428692	SSX 121	Pinal: 2014-039439		T2S R12E	25	567
AMC428693	SSX 122	Pinal: 2014-039440		T2S R12E	25	568
AMC428694	SSX 123	Pinal: 2014-039441		T2S R12E	25	569
AMC428695 J	SSX 124	Pinal: 2014-039442	PHOENIX, ARIZONA	T2S R12E	25	570

New Bonanza No 157 et al  
(767) Bronco Creek  
2018 – 2019 Filing

RECEIVED  
BLM AZ STATE OFFICE  
2018 JUL 23 P 2:56



AMC428696 7	SSX 125	Pinal: 2014-039443		T2S R12E T2S R13E	25 30	571
AMC428697	SSX 126	Pinal: 2014-039444		T2S R13E	30	572
AMC428698	SSX 127	Pinal: 2014-039445		T2S R13E	30	573
AMC428699	SSX 128	Pinal: 2014-039446		T2S R13E	30	574
AMC428700	SSX 129	Pinal: 2014-039447		T2S R13E	30	575
AMC428701	SSX 130	Pinal: 2014-039448		T2S R13E	30	576
AMC428702	SSX 131	Pinal: 2014-039449		T2S R13E	29, 30	577
AMC428703	SSX 132	Pinal: 2014-039450		T2S R13E	29	578
AMC428704	SSX 133	Pinal: 2014-039451		T2S R13E	29	579
AMC428705	SSX 134	Pinal: 2014-039452		T2S R12E	26	580
AMC428706	SSX 135	Pinal: 2014-039453		T2S R12E	26	581
AMC428707	SSX 136	Pinal: 2014-039454		T2S R12E	26	582
AMC428708	SSX 137	Pinal: 2014-039455		T2S R12E	26	583
AMC428709	SSX 138	Pinal: 2014-039456		T2S R12E	26	584
AMC428710	SSX 139	Pinal: 2014-039457		T2S R12E	25, 26	585
AMC428711	SSX 140	Pinal: 2014-039458		T2S R12E	25	586
AMC428712	SSX 141	Pinal: 2014-039459		T2S R12E	25	587
AMC428713	SSX 142	Pinal: 2014-039460		T2S R12E	25	588
AMC428714	SSX 143	Pinal: 2014-039461		T2S R12E	25	589
AMC428715	SSX 144	Pinal: 2014-039462	PHOENIX, ARIZONA	T2S R12E	25	590

New Bonanza No 157 et al  
(767) Bronco Creek  
2018 - 2019 Filing

RECEIVED  
BLM AZ STATE OFFICE  
2018 JUL 23 P 2:51

AMC428716 7	SSX 145	Pinal: 2014-039463		T2S R12E	25	59
AMC428717	SSX 146	Pinal: 2014-039464		T2S R12E	25	59
AMC428718	SSX 147	Pinal: 2014-039465		T2S R12E	25	59
AMC428719	SSX 148	Pinal: 2014-039466		T2S R12E T2S R13E	25 30	59
AMC428720	SSX 149	Pinal: 2014-039467		T2S R13E	30	59
AMC428721	SSX 150	Pinal: 2014-039468		T2S R13E	30	59
AMC428722	SSX 151	Pinal: 2014-039469		T2S R13E	30	59
AMC428723	SSX 152	Pinal: 2014-039470		T2S R13E	30	59
AMC428724	SSX 153	Pinal: 2014-039471		T2S R13E	30	59
AMC428725	SSX 154	Pinal: 2014-039472		T2S R13E	29, 30	60
AMC428726	SSX 155	Pinal: 2014-039473		T2S R13E	29	60
AMC428727	SSX 156	Pinal: 2014-039474		T2S R13E	29	60
AMC428728	SSX 157	Pinal: 2014-039475		T2S R12E	26, 27	60
AMC428729	SSX 158	Pinal: 2014-039476		T2S R12E	26	60
AMC428730	SSX 159	Pinal: 2014-039477		T2S R12E	26	60
AMC428731	SSX 160	Pinal: 2014-039478		T2S R12E	26	60
AMC428732	SSX 161	Pinal: 2014-039479		T2S R12E	26	60
AMC428733	SSX 162	Pinal: 2014-039480		T2S R12E	26	60
AMC428734	SSX 163	Pinal: 2014-039481		T2S R12E	26	60
AMC428735 J	SSX 164	Pinal: 2014-039482	PHOENIX, ARIZONA	T2S R12E	26	61

New Bonanza No 157 et al  
(767) Bronco Creek  
2018 -- 2019 Filing

2018 JUL 23 P 2:51

RECEIVED  
BLM AZ STATE OFFICE

AMC428736 7	SSX 165	Pinal: 2014-039483		T2S R12E	26	611
AMC428737	SSX 166	Pinal: 2014-039484		T2S R12E	25, 26	612
AMC428738	SSX 167	Pinal: 2014-039485		T2S R12E	25	613
AMC428739	SSX 168	Pinal: 2014-039486		T2S R12E	25	614
AMC428740	SSX 169	Pinal: 2014-039487		T2S R12E	25	615
AMC428741	SSX 170	Pinal: 2014-039488		T2S R12E	25	616
AMC428742	SSX 171	Pinal: 2014-039489		T2S R12E	25	617
AMC428743	SSX 172	Pinal: 2014-039490		T2S R12E	25	618
AMC428744	SSX 173	Pinal: 2014-039491		T2S R12E	25	619
AMC428745	SSX 174	Pinal: 2014-039492		T2S R12E	25	620
AMC428746	SSX 175	Pinal: 2014-039493		T2S R12E T2S R13E	25 30	621
AMC428747	SSX 176	Pinal: 2014-039494		T2S R13E	30	622
AMC428748	SSX 177	Pinal: 2014-039495		T2S R13E	30	623
AMC428749	SSX 178	Pinal: 2014-039496		T2S R13E	30	624
AMC428750	SSX 179	Pinal: 2014-039497		T2S R13E	30	625
AMC428751	SSX 180	Pinal: 2014-039498		T2S R13E	30	626
AMC428752	SSX 181	Pinal: 2014-039499		T2S R13E	29, 30	627
AMC428753	SSX 182	Pinal: 2014-039500		T2S R13E	29	628
AMC428754	SSX 183	Pinal: 2014-039501		T2S R13E	29	629
AMC428755	SSX 184	Pinal: 2014-039502	PHOENIX, ARIZONA	T2S R12E	26, 27	630

RECEIVED  
BLM AZ STATE OFFICE  
2018 JUL 23 P 2:51

AMC428756 ←	SSX 185	Pinal: 2014-039503		T2S R12E	26	631
AMC429002 ]	MF 201	Pinal: 2014-053014		T2S R12E	15, 16	632
AMC429003 ]	MF 202	Pinal: 2014-053015		T2S R12E	15	633
AMC430131 ]	MF 203	Pinal: 2014-072334		T2S R12E	11	634
AMC430132	MF 204	Pinal: 2014-072335		T2S R12E	11	635
AMC430133	MF 205	Pinal: 2014-072336		T2S R12E	11	636
—AMC430134	MF 206	Pinal: 2014-072337		T2S R12E	11	637
AMC430135	MF 207	Pinal: 2014-072338		T2S R12E	11	638
AMC430136	MF 208	Pinal: 2014-072339		T2S R12E	11	639
AMC430137	MF 209	Pinal: 2014-072340		T2S R12E	11	640
AMC430138	MF 210	Pinal: 2014-072341		T2S R12E	10, 11, 2, 3	641
AMC430139	SSX-A	Pinal: 2014-072342		T2S R12E	11, 12	642
AMC430140	SSX-B	Pinal: 2014-072343		T2S R12E	11, 12, 13, 14	643
AMC430141	SSX-C	Pinal: 2014-072344		T2S R12E	14	644
AMC430142	SSX 184B	Pinal: 2014-072345	Pinal: 2015-006234	T2S R12E	12	645
AMC430143	SSX 185B	Pinal: 2014-072346	Pinal: 2015-006235	T2S R12E	12	646
—AMC430144	SSX 186	Pinal: 2014-072347		T2S R12E	12, 13	647
AMC430145	SSX 187	Pinal: 2014-072348		T2S R12E	12, 13	648
AMC430146	SSX 188	Pinal: 2014-072349		T2S R12E	12, 13	649
AMC430147	SSX 189	Pinal: 2014-072350		T2S R12E	12, 13	650
AMC430148 ]	SSX 190	Pinal: 2014-072351		T2S R12E	12, 13	651

PHOENIX, ARIZONA

2018 JUL 23 P 2:57

RECEIVED  
BLM AZ STATE OFFICE

AMC430149 7	SSX 191	Pinal: 2014-072352		T2S R12E	12, 13	652
AMC430150	SSX 192	Pinal: 2014-072353		T2S R12E	12, 13	653
AMC430151	SSX 193	Pinal: 2014-072354		T2S R12E	12, 13	654
AMC430152	SSX 194	Pinal: 2014-072355		T2S R12E	12, 13	655
AMC430153	SSX 195	Pinal: 2014-072356		T2S R12E T2S R13E	12 7	656
AMC430154	SSX 196	Pinal: 2014-072357		T2S R12E T2S R13E	12 7	657
AMC430155	SSX 197	Pinal: 2014-072358		T2S R12E T2S R13E	12, 13 18, 7	658
AMC430156	SSX 198	Pinal: 2014-072359		T2S R12E	13	659
AMC430157	SSX 199	Pinal: 2014-072360		T2S R12E	13	660
AMC430158	SSX 200	Pinal: 2014-072361		T2S R12E	13	661
AMC430159	SSX 201	Pinal: 2014-072362		T2S R12E	13, 14	662
AMC430160	SSX 202	Pinal: 2014-072363		T2S R12E	13	663
AMC430161	SSX 203	Pinal: 2014-072364		T2S R12E	13	664
AMC430162	SSX 204	Pinal: 2014-072365		T2S R12E	13	665
AMC430163	SSX 205	Pinal: 2014-072366		T2S R12E	13	666
AMC430164	SSX 206	Pinal: 2014-072367		T2S R12E	13	667
AMC430165	SSX 207	Pinal: 2014-072368		T2S R12E	13	668
AMC430166	SSX 208	Pinal: 2014-072369	PHOENIX, ARIZONA	T2S R12E T2S R13E	13 18	669

New Bonanza No 157 et al  
(767) Bronco Creek  
2018 - 2019 Filing

2018 JUL 23 P 2:58

Page 34 of 39

RECEIVED  
BLM AZ STATE OFFICE

AMC430167 7	SSX 209	Pinal: 2014-072370		T2S R13E	18	670
AMC430168	SSX 210	Pinal: 2014-072371		T2S R13E	18	671
AMC430169	SSX 211	Pinal: 2014-072372		T2S R13E	18	672
AMC430170	SSX 212	Pinal: 2014-072373		T2S R13E	18	673
AMC430171 J	SSX 213	Pinal: 2014-072374		T2S R13E	18	674
AMC430583 7	MFR 1	Pinal: 2015-014223		T2S R12E	6	675
AMC430584	MFR 2	Pinal: 2015-014224		T1S R12E T2S R12E	33 5	676
AMC430585	MFR 3	Pinal: 2015-014225		T1S R12E T2S R12E	33, 34 4, 5	677
AMC430586	MFR 4	Pinal: 2015-014226		T1S R12E T2S R12E	34 4	678
AMC430587	MFR 5	Pinal: 2015-014227		T1S R12E T2S R12E	34 4	679
AMC430588	MFR 6	Pinal: 2015-014228		T1S R12E	34	680
AMC430589	MFR 7	Pinal: 2015-014229	Pinal: 2015-060880	T2S R12E	4, 5	681
AMC430590	MFR 8	Pinal: 2015-014230		T2S R12E	5	682
AMC430591 J	MFR 9	Pinal: 2015-014231		T2S R12E	5, 8	683
AMC435191 7	MFF 1	Pinal: 2015-075688		T2S R12E	21, 22	684
AMC435192	MFF 2	Pinal: 2015-075689		T2S R12E	21, 22	685
AMC435193	MFF 3	Pinal: 2015-075690		T2S R12E	21, 22	686
AMC435194 J	MFF 4	Pinal: 2015-075691	PHOENIX, ARIZONA	T2S R12E	21, 22	687

New Bonanza No 157 et al  
(767) Bronco Creek  
2018 - 2019 Filing

2018 JUL 23 P 2: 58

RECEIVED  
BLM AZ STATE OFFICE

AMC435195	MFF 5	Pinal: 2015-075692		T2S R12E	21, 22	688
AMC435196	MFF 6	Pinal: 2015-075693		T2S R12E	21, 22, 27, 28	689
AMC435197	MFF 7	Pinal: 2015-075694		T2S R12E	22	690
AMC435198	MFF 8	Pinal: 2015-075695		T2S R12E	22	691
AMC435199	MFF 9	Pinal: 2015-075696		T2S R12E	22	692
AMC435200	MFF 10	Pinal: 2015-075697		T2S R12E	22	693
AMC435201	MFF 11	Pinal: 2015-075698		T2S R12E	22	694
AMC435202	MFF 12	Pinal: 2015-075699		T2S R12E	22, 27	695
AMC435203	MFF 13	Pinal: 2015-075700		T2S R12E	22	696
AMC435204	MFF 14	Pinal: 2015-075701		T2S R12E	22	697
AMC435205	MFF 15	Pinal: 2015-075702		T2S R12E	22	698
AMC435206	MFF 16	Pinal: 2015-075703		T2S R12E	22	699
AMC435207	MFF 17	Pinal: 2015-075704		T2S R12E	22	700
AMC435208	MFF 18	Pinal: 2015-075705		T2S R12E	22, 27	701
AMC435209	MFF 19	Pinal: 2015-075706		T2S R12E	22	702
AMC435210	MFF 20	Pinal: 2015-075707		T2S R12E	22	703
AMC435211	MFF 21	Pinal: 2015-075708		T2S R12E	22	704
AMC435212	MFF 22	Pinal: 2015-075709		T2S R12E	22	705
AMC435213	MFF 23	Pinal: 2015-075710		T2S R12E	22	706
AMC435214	MFF 24	Pinal: 2015-075711		T2S R12E	22	707
AMC435215	MFF 25	Pinal: 2015-075712	PHOENIX, ARIZONA	T2S R12E	22, 27	708

RECEIVED  
BLM AZ STATE OFFICE  
2018 JUL 23 P 2:58

AMC435216 7	MFF 26	Pinal: 2015-075713		T2S R12E	23	709
AMC435217	MFF 27	Pinal: 2015-075714		T2S R12E	23	710
AMC435218	MFF 28	Pinal: 2015-075715		T2S R12E	23	711
AMC435219	MFF 29	Pinal: 2015-075716		T2S R12E	23	712
AMC435220	MFF 30	Pinal: 2015-075717		T2S R12E	23	713
AMC435221	MFF 31	Pinal: 2015-075718		T2S R12E	23	714
AMC435222	MFF 32	Pinal: 2015-075719		T2S R12E	23, 26	715
AMC435223	MFF 33	Pinal: 2015-075720		T2S R12E	23	716
AMC435224	MFF 34	Pinal: 2015-075721		T2S R12E	23	717
AMC435225	MFF 35	Pinal: 2015-075722		T2S R12E	23	718
AMC435226	MFF 36	Pinal: 2015-075723		T2S R12E	23	719
AMC435227	MFF 37	Pinal: 2015-075724		T2S R12E	23	720
AMC435228	MFF 38	Pinal: 2015-075725		T2S R12E	23	721
AMC435229	MFF 39	Pinal: 2015-075726		T2S R12E	23, 26	722
AMC435230	MFF 40	Pinal: 2015-075727		T2S R12E	23	723
AMC435231	MFF 41	Pinal: 2015-075728		T2S R12E	23	724
AMC435232	MFF 42	Pinal: 2015-075729		T2S R12E	23	725
AMC435233	MFF 43	Pinal: 2015-075730		T2S R12E	23	726
AMC435234	MFF 44	Pinal: 2015-075731		T2S R12E	23	727
AMC435235	MFF 45	Pinal: 2015-075732		T2S R12E	23	728
AMC435236	MFF 46	Pinal: 2015-075733	PHOENIX, ARIZONA	T2S R12E	23, 26	729

New Bonanza No 157 et al  
(767) Bronco Creek  
2018 - 2019 Filing

RECEIVED  
BLM AZ STATE OFFICE  
2018 JUL 23 P 2:59



AMC435237 7	MFF 47	Pinal: 2015-075734		T2S R12E	23	730
AMC435238	MFF 48	Pinal: 2015-075735		T2S R12E	23	731
AMC435239	MFF 49	Pinal: 2015-075736		T2S R12E	23, 26	732
AMC435240	MFF 50	Pinal: 2015-075737		T2S R12E	23	733
AMC435241	MFF 51	Pinal: 2015-075738		T2S R12E	23	734
AMC435242	MFF 52	Pinal: 2015-075739		T2S R12E	23	735
AMC435243	MFF 53	Pinal: 2015-075740		T2S R12E	23	736
AMC435244	MFF 54	Pinal: 2015-075741		T2S R12E	23	737
AMC435245	MFF 55	Pinal: 2015-075742		T2S R12E	23	738
AMC435246	MFF 56	Pinal: 2015-075743		T2S R12E	23, 24	739
AMC435247	MFF 57	Pinal: 2015-075744		T2S R12E	24	740
AMC435248	MFF 58	Pinal: 2015-075745		T2S R12E	24	741
AMC435249	MFF 59	Pinal: 2015-075746		T2S R12E	14, 23	742
AMC435250	MFF 60	Pinal: 2015-075747		T2S R12E	14	743
AMC435251	MFF 61	Pinal: 2015-075748		T2S R12E	14	744
AMC435252	MFF 62	Pinal: 2015-075749		T2S R12E	14	745
AMC435253	MFF 63	Pinal: 2015-075750		T2S R12E	14	746
AMC435254	MFF 64	Pinal: 2015-075751		T2S R12E	14	747
AMC435255	MFF 65	Pinal: 2015-075752		T2S R12E	14	748
AMC435256	MFF 66	Pinal: 2015-075753		T2S R12E	14	749
AMC435257	MFF 67	Pinal: 2015-075754		T2S R12E	11, 14	750

PHOENIX, ARIZONA

2018 JUL 23 P 2: 59

RECEIVED  
BLM AZ STATE OFFICE

AMC435258 7	MFF 68	Pinal: 2015-075755		T2S R12E	11	751
AMC435259	MFF 69	Pinal: 2015-075756		T2S R12E	11	752
AMC435260	MFF 70	Pinal: 2015-075757		T2S R12E	14, 23	753
AMC435261	MFF 71	Pinal: 2015-075758		T2S R12E	14	754
AMC435262	MFF 72	Pinal: 2015-075759		T2S R12E	13, 14, 23, 24	755
AMC435263	MFF 73	Pinal: 2015-075760		T2S R12E	14	756
AMC435264	MFF 74	Pinal: 2015-075761		T2S R12E	14	757
AMC435265	MFF 75	Pinal: 2015-075762		T2S R12E	13	758
AMC435266	MFF 76	Pinal: 2015-075763		T2S R12E	14	759
AMC435267	MFF 77	Pinal: 2015-075764		T2S R12E	14	760
AMC435268	MFF 78	Pinal: 2015-075765		T2S R12E	13, 14	761
AMC435269	MFF 79	Pinal: 2015-075766		T2S R12E	14	762
AMC435270	MFF 80	Pinal: 2015-075767		T2S R12E	11, 14	763
AMC435271	MFF 81	Pinal: 2015-075768		T2S R12E	11	764
AMC435272	<u>MFF 82</u>	Pinal: 2015-075769		T2S R12E	11	765
AMC435274	<u>MFF 84</u>	Pinal: 2015-075771		T2S R12E	11	766
AMC435573	MFF 83A	Pinal: 2015-080801		T2S R12E	11	767

Claims On This Exhibit A and Affidavit: 767

Underline == break in sequence

New Bonanza No 157 et al  
(767) Bronco Creek  
2018 -- 2019 Filing

PHOENIX, ARIZONA

2018 JUL 23 P 2:59

RECEIVED  
BLM AZ STATE OFFICE

**United States Department of the Interior**  
**Bureau of Land Management**  
 DIV OF LANDS, MINRLS & ENERGY  
 ONE N CENTRAL AVE  
 PHOENIX, AZ 85004 -4427  
 Phone: 602-417-9200

Receipt

No: 4218230

Transaction #: 4333389	
Date of Transaction: 07/24/2018	
CUSTOMER:	
KENNECOTT EXPLORATION COMPANY 2640 W 1700 S ATTN: LAND DEPT SALT LAKE CITY, UT 84104-4269 US	

LINE #	QTY	DESCRIPTION	REMARKS	UNIT PRICE	TOTAL
1	1.00	LOCATABLE MINERALS / MINING CLAIMS-NOT NEW-UNADJUD, ONE AUTH NO. ONLY / MINING CLAIM MONEY RECEIVED CASES: AMC416924/\$174375.00	MAINT 2019/1125	- n/a -	174375.00
<b>TOTAL:</b>					<b>\$174,375.00</b>

PAYMENT INFORMATION			
1	AMOUNT:	118885.00	POSTMARKED: N/A
	TYPE:	CHECK	RECEIVED: 07/23/2018
	CHECK NO:	0080002013	
	NAME:	KENNECOTT EXPLORATION COMPANY 4700 SOUTH DAYBREAK PARKWAY SOUTH JORDAN UT 84095 US	
2	AMOUNT:	26195.00	POSTMARKED: N/A
	TYPE:	CHECK	RECEIVED: 07/23/2018
	CHECK NO:	0080002026	
	NAME:	KENNECOTT EXPLORATION COMPANY 4700 SOUTH DAYBREAK PARKWAY SOUTH JORDAN UT 84095 US	
3	AMOUNT:	29295.00	POSTMARKED: N/A
	TYPE:	CHECK	RECEIVED: 07/23/2018
	CHECK NO:	0080002028	
	NAME:		

	KENNECOTT EXPLORATION COMPANY 4700 SOUTH DAYBREAK PARKWAY SOUTH JORDAN UT 84095 US
--	--


REMARKS

This receipt was generated by the automated BLM Collections and Billing System and is a paper representation of a portion of the official electronic record contained therein.

Kennecott Exploration Company  
2640 West 1700 South  
Salt Lake City, UT 84104  
Attn: Land Department



U.S. POSTAGE PITNEY DOWES



ZIP 84009 \$ 009.51<sup>0</sup>  
UT 17  
0001300176 JUL 10 2010

RECEIVED  
BLM AZ STATE OFFICE  
2010 JUL 23 P 2:49  
PHOENIX, ARIZONA

CK, BH, SW

PLACE STICKER AT TOP OF ENVELOPE TO THE RIGHT  
OF THE RETURN ADDRESS TO DOTTED LINE  
**CERTIFIED MAIL**



7014 2120 0000 2747 4999

Arizona State Office  
Bureau of Land Management  
One North Central Ave., Suite 800  
Phoenix, AZ 85004-4427



423718

428784

443988

373611

374429

379989

383484

426840

427738

441622

430079

434024

414593

417985

418586

428770

400517

407981

411139

424321

440589

440640

392740

398487


410492

416276

425575

444264

416711





Bronco Creek Exploration Inc.  
1815 East Winsett Street  
Tucson, Arizona 85719-6547

Tel: (520) 624-4153  
Fax: (520) 624-4192  
www.broncocreek.com

August 8, 2017

After recording, return to:  
Bronco Creek Exploration, Inc.  
1815 East Winsett Street  
Tucson, AZ 85719-6547

Bureau of Land Management  
One North Central Avenue, Suite 800  
Phoenix, AZ 85004-4427  
(602) 417-9200

RECEIVED  
2017 AUG 14 P 2:07  
PHOENIX, ARIZONA

Attn: Mining Claims

Please accept the following 2017-2018 maintenance fee payment documentation enclosed on behalf of the claimant, Bronco Creek Exploration, Inc., of 1815 East Winsett Street, Tucson, Arizona 85719:

- Maintenance Fee Payment document form 3830-5
- Exhibit A- List of mining claims and AMC numbers
- Check # 3352 in the amount of \$8,370 for the 2017-2018 maintenance fees required of \$155.00 per claim for the 54 unpatented mining claims located in La Paz County, Arizona.

If there are any questions or problems, please contact me at (520) 624-4153, ccreel@broncocreek.com or at the address above. Thank you very much for your assistance.

Sincerely,

A handwritten signature in black ink, appearing to read "C. Creel".

Chris Creel  
Logistics Coordinator

# 3938511





# Exhibit A

Federal Unpatented Claims

Project: Aguila de Cobre

La Paz  
Arizona

Line No.	BLM Serial No.	Claim Name	County Recorder		Township	Range	Section
			Fee # / Doc ID #				
1	AMC430099	AC 21	2014-03934		2N	11W	14
2	AMC430100	AC 22	2014-03935		2N	11W	14
3	AMC430101	AC 23	2014-03936		2N	11W	14
4	AMC430102	AC 24	2014-03937		2N	11W	14
5	AMC430103	AC 25	2014-03938		2N	11W	13,14
6	AMC430104	AC 26	2014-03939		2N	11W	14
7	AMC430105	AC 27	2014-03940		2N	11W	14,23
8	AMC430106	AC 28	2014-03941		2N	11W	14,23
9	AMC430107	AC 29	2014-03942		2N	11W	14,23
10	AMC430108	AC 30	2014-03943		2N	11W	14,23
11	AMC430109	AC 31	2014-03944		2N	11W	14,23
12	AMC430110	AC 32	2014-03945		2N	11W	14,23
13	AMC430111	AC 33	2014-03946		2N	11W	23
14	AMC430112	AC 34	2014-03947		2N	11W	23
15	AMC430113	AC 35	2014-03948		2N	11W	23
16	AMC430114	AC 36	2014-03949		2N	11W	22,23
17	AMC430115	AC 37	2014-03950		2N	11W	23
18	AMC430116	AC 38	2014-03951		2N	11W	23
19	AMC430117	AC 39	2014-03952		2N	11W	23
20	AMC430118	AC 40	2014-03953		2N	11W	23
21	AMC434176	CE176	2015-03544		2N	11W	14
22	AMC434177	CE177	2015-03545		2N	11W	14
23	AMC434178	CE178	2015-03546		2N	11W	14
24	AMC434179	CE179	2015-03547		2N	11W	14
25	AMC434180	CE180	2015-03548		2N	11W	13,14
26	AMC434181	CE181	2015-03549		2N	11W	13,14
27	AMC434182	CE182	2015-03550		2N	11W	13
28	AMC434183	CE183	2015-03551		2N	11W	13
29	AMC434184	CE184	2015-03552		2N	11W	13
30	AMC434219	CE219	2015-03587		2N	11W	14
31	AMC434220	CE220	2015-03588		2N	11W	13,14,23
32	AMC434221	CE221	2015-03589		2N	11W	13,14,23,24
33	AMC434222	CE222	2015-03590		2N	11W	13,24
34	AMC434257	CE257	2015-03625		2N	11W	14
35	AMC434258	CE258	2015-03626		2N	11W	14,23
36	AMC434259	CE259	2015-03627		2N	11W	23,24
37	AMC434260	CE260	2015-03628		2N	11W	23,24
38	AMC434295	CE295	2015-03663		2N	11W	14,15,22,23
39	AMC434296	CE296	2015-03664		2N	11W	23
40	AMC434297	CE297	2015-03665		2N	11W	23

PHOENIX, ARIZONA  
 RECEIVED  
 DEPT. OF THE INTERIOR  
 BUREAU OF LAND MANAGEMENT  
 11/14/15

Federal Unpatented Claims

Project: Aguila de Cobre

La Paz  
Arizona

Line No.	BLM Serial No.	Claim Name	County Recorder	Twنشp	Range	Section
			Fee # / Doc ID #			
41	AMC434298	CE298	2015-03666	2N	11W	23
42	AMC434326	CE326	2015-03694	2N	11W	22,23
43	AMC434327	CE327	2015-03695	2N	11W	23
44	AMC434328	CE328	2015-03696	2N	11W	23
45	AMC434329	CE329	2015-03697	2N	11W	23
46	AMC434359	CE359	2015-03727	2N	11W	22
47	AMC434360	CE360	2015-03728	2N	11W	22,23
48	AMC434361	CE361	2015-03729	2N	11W	22,23
49	AMC434362	CE362	2015-03730	2N	11W	22,23
50	AMC434363	CE363	2015-03731	2N	11W	23
51	AMC434364	CE364	2015-03732	2N	11W	23
52	AMC434365	CE365	2015-03733	2N	11W	23
53	AMC434366	CE366	2015-03734	2N	11W	23,26
54	AMC434367	CE367	2015-03735	2N	11W	23,26

Total Claims 54

RECEIVED  
 PLM AT 9:00 AM OFFICE  
 2017 AUG 14 P 2:07  
 PHOENIX, ARIZONA



Bronco Creek Exploration Inc.  
1815 East Winsett Street  
Tucson, Arizona 85719-6547

Tel: (520) 624-4153  
Fax: (520) 624-4192  
www.broncocreek.com

August 8, 2017

After recording, return to:  
Bronco Creek Exploration, Inc.  
1815 East Winsett Street  
Tucson, AZ 85719-6547

Bureau of Land Management  
One North Central Avenue, Suite 800  
Phoenix, AZ 85004-4427  
(602) 417-9200

Attn: Mining Claims

Please accept the following 2017-2018 maintenance fee payment documentation enclosed on behalf of the claimant, Bronco Creek Exploration, Inc., of 1815 East Winsett Street, Tucson, Arizona 85719:

- Maintenance Fee Payment document form 3830-5
- Exhibit A- List of mining claims and AMC numbers
- Check # 3353 in the amount of \$26,195 for the 2017-2018 maintenance fees required of \$155.00 per claim for the 169 unpatented mining claims located in Yavapai County, Arizona.

If there are any questions or problems, please contact me at (520) 624-4153, [ccreel@broncocreek.com](mailto:ccreel@broncocreek.com) or at the address above. Thank you very much for your assistance.

Sincerely,

Chris Creel  
Logistics Coordinator

RECEIVED  
2017 AUG 14 P 2:08  
PHOENIX, ARIZONA

UNITED STATES  
DEPARTMENT OF THE INTERIOR  
BUREAU OF LAND MANAGEMENT  
**MAINTENANCE FEE PAYMENT FORM FOR  
LODE CLAIMS, MILL SITES, AND TUNNEL SITES**

Remitter Name: Bronco Creek Exploration, Inc.  
Mailing Address: 1815 E. Winsett St.  
City, State, Zip: Tucson, AZ 85719

Check here if this is a change of address.

**FOR COUNTY RECORDER'S USE**

No. of claims/sites 169  
x \$155 per claim/site  
Total due BLM \$ 26195

1. The maintenance fee may be paid by cash, check, money order, Bureau of Land Management (BLM) Declining Deposit Account, or credit card (VISA, American Express, Discover, or MasterCard). Payments must be remitted to the BLM State Office where your claim or site is recorded and received on or before September 1. If the payment is mailed, the envelope must be postmarked by a bona fide delivery service on or before September 1 and received at the proper BLM State Office within 15 calendar days after the due date. Payments may also be made by telephone using a credit card. A complete listing of BLM State Offices with their addresses and phone numbers can be found at <http://www.blm.gov>.
2. The maintenance fee for the following claim(s)/site(s) applies to the assessment year 17-18.

CLAIM/SITE NAME	BLM SERIAL NO.
Please see attached list.	

RECEIVED  
 2017 AUG 14 P 2:08  
 TUCSON, ARIZONA

Use a separate sheet for additional claim/site names, serial numbers, and claimant names and addresses.

# Exhibit A

Federal Unpatented Claims

Project: Buckhorn Creek

Yavapai  
Arizona

Line No.	BLM Serial No.	Claim Name	County Recorder			Twنشp	Range	Section
			Fee # / Doc ID #	Book	Page			
1	AMC414593	BHC 1A	2012-0016873	4870	782	8N	2W	22
2	AMC414594	BHC 2	2012-0016874, 2012-0016940	4870	783; 849	8N	2W	22
3	AMC414595	BHC 3	2012-0016875, 2012-0016941	4870	784; 850	8N	2W	22
4	AMC414596	BHC 4	2012-0016876, 2012-0016942	4870	785; 851	8N	2W	22
5	AMC414597	BHC 5	2012-0016877, 2012-0016943	4870	786; 852	8N	2W	22
6	AMC414598	BHC 6	2012-0016878, 2012-0016944	4870	787; 853	8N	2W	22
7	AMC414599	BHC 7	2012-0016879, 2012-0016945	4870	788; 854	8N	2W	22
8	AMC414600	BHC 8	2012-0016880, 2012-0016946	4870	789; 855	8N	2W	22
9	AMC414601	BHC 9	2012-0016881, 2012-001647	4870	790; 856	8N	2W	22,23
10	AMC414602	BHC 10A	2012-0016882	4870	791	8N	2W	15,22
11	AMC414603	BHC 11	2012-0016883	4870	792	8N	2W	15,22
12	AMC414604	BHC 12	2012-0016884	4870	793	8N	2W	15,22
13	AMC414605	BHC 13	2012-0016885	4870	794	8N	2W	15,22
14	AMC414606	BHC 14	2012-0016886	4870	795	8N	2W	15,22
15	AMC414607	BHC 15	2012-0016887	4870	796	8N	2W	15,22
16	AMC414608	BHC 16	2012-0016888	4870	797	8N	2W	15,22
17	AMC414609	BHC 17	2012-0016889	4870	798	8N	2W	15,22
18	AMC414610	BHC 18	2012-0016890	4870	799	8N	2W	14,15,22,23
19	AMC414611	BHC 19	2012-0016891	4870	800	8N	2W	15,16
20	AMC414612	BHC 20	2012-0016892	4870	801	8N	2W	15
21	AMC414613	BHC 21	2012-0016893	4870	802	8N	2W	15
22	AMC414614	BHC 22	2012-0016894	4870	803	8N	2W	15
23	AMC414615	BHC 23	2012-0016895	4870	804	8N	2W	15
24	AMC414616	BHC 24	2012-0016896	4870	805	8N	2W	15
25	AMC414617	BHC 25	2012-0016897	4870	806	8N	2W	15
26	AMC414618	BHC 26	2012-0016898	4870	807	8N	2W	15
27	AMC414619	BHC 27	2012-0016899	4870	808	8N	2W	14,15
28	AMC414620	BHC 28	2012-0016900	4870	809	8N	2W	15,16
29	AMC414621	BHC 29	2012-0016901	4870	810	8N	2W	15
30	AMC414622	BHC 30	2012-0016902	4870	811	8N	2W	15
31	AMC414623	BHC 31	2012-0016903	4870	812	8N	2W	15
32	AMC414624	BHC 32	2012-0016904	4870	813	8N	2W	15

2011 AUG 14 P 2:08  
 PHOENIX, ARIZONA

BLM YAVAPAI COUNTY OFFICE

Federal Unpatented Claims

Project: Buckhorn Creek

Yavapai  
Arizona

Line No.	BLM Serial No.	Claim Name	County Recorder			Township	Range	Section
			Fee # / Doc ID #	Book	Page			
33	AMC414625	BHC 33	2012-0016905	4870	814	8N	2W	15
34	AMC414626	BHC 34	2012-0016906	4870	815	8N	2W	15
35	AMC414627	BHC 35	2012-0016907	4870	816	8N	2W	15
36	AMC414628	BHC 36	2012-0016908	4870	817	8N	2W	14,15
37	AMC414629	BHC 37	2012-0016909	4870	818	8N	2W	15,16
38	AMC414630	BHC 38	2012-0016910	4870	819	8N	2W	15
39	AMC414631	BHC 39	2012-0016911	4870	820	8N	2W	15
40	AMC414632	BHC 40	2012-0016912	4870	821	8N	2W	15
41	AMC414633	BHC 41	2012-0016913	4870	822	8N	2W	15
42	AMC414634	BHC 42	2012-0016914	4870	823	8N	2W	14,15
43	AMC414635	BHC 43A	2012-0016915	4870	824	8N	2W	23
44	AMC414636	BHC 44	2012-0016916, 2012-0016948	4870	825; 857	8N	2W	23
45	AMC414637	BHC 45	2012-0016917, 2012-0016949	4870	826; 858	8N	2W	23
46	AMC414638	BHC 46	2012-0016918, 2012-0016950	4870	827; 859	8N	2W	23
47	AMC414639	BHC 47	2012-0016919, 2012-0016951	4870	828; 860	8N	2W	23
48	AMC414640	BHC 48	2012-0016920, 2012-0016952	4870	829; 861	8N	2W	23
49	AMC414641	BHC 49A	2012-0016921	4870	830	8N	2W	22,23
50	AMC414642	BHC 50	2012-0016922	4870	831	8N	2W	23
51	AMC414643	BHC 51	2012-0016923	4870	832	8N	2W	23
52	AMC414644	BHC 52	2012-0016924	4870	833	8N	2W	23
53	AMC414645	BHC 53	2012-0016925	4870	834	8N	2W	23
54	AMC414646	BHC 54	2012-0016926	4870	835	8N	2W	23
55	AMC414647	BHC 55	2012-0016927	4870	836	8N	2W	14,15,22,23
56	AMC414648	BHC 56	2012-0016928	4870	837	8N	2W	14,23
57	AMC414649	BHC 57	2012-0016929	4870	838	8N	2W	14,23
58	AMC414650	BHC 58	2012-0016930	4870	839	8N	2W	14,23
59	AMC414651	BHC 59	2012-0016931	4870	840	8N	2W	14,23
60	AMC414652	BHC 60	2012-0016932	4870	841	8N	2W	14,23
61	AMC414653	BHC 61	2012-0016933	4870	842	8N	2W	14,23
62	AMC414654	BHC 62	2012-0016934	4870	843	8N	2W	23
63	AMC414655	BHC 63	2012-0016935	4870	844	8N	2W	23
64	AMC414656	BHC 64	2012-0016936	4870	845	8N	2W	23
65	AMC414657	BHC 65	2012-0016937	4870	846	8N	2W	23
66	AMC414658	BHC 66	2012-0016938	4870	847	8N	2W	23
67	AMC414659	BHC 67A	2012-0016939	4870	848	8N	2W	23
68	AMC417985	BHC 68	2012-0058145	4911	910	8N	2W	22
69	AMC417986	BHC 69	2012-0058146	4911	911	8N	2W	22

2011 AUG 14 P 2:08  
 PHOENIX, ARIZONA

Federal Unpatented Claims

Project: Buckhorn Creek

Yavapai  
Arizona

Line No.	BLM Serial No.	Claim Name	County Recorder			Townshp	Range	Section
			Fee # / Doc ID #	Book	Page			
70	AMC417987	BHC 70	2012-0058147	4911	912	8N	2W	22
71	AMC417988	BHC 71	2012-0058148	4911	913	8N	2W	22
72	AMC417989	BHC 72	2012-0058149	4911	914	8N	2W	22
73	AMC417990	BHC 73	2012-0058150	4911	915	8N	2W	22
74	AMC417991	BHC 74	2012-0058151	4911	916	8N	2W	22
75	AMC417992	BHC 75	2012-0058152	4911	917	8N	2W	22
76	AMC417993	BHC 76	2012-0058153	4911	918	8N	2W	22,23
77	AMC417994	BHC 77	2012-0058154	4911	919	8N	2W	22,27
78	AMC417995	BHC 79	2012-0058155	4911	920	8N	2W	22,27
79	AMC417996	BHC 81	2012-0058156	4911	921	8N	2W	22,27
80	AMC417997	BHC 83	2012-0058157	4911	922	8N	2W	22,27
81	AMC417998	BHC 85	2012-0058158	4911	923	8N	2W	22,27
82	AMC417999	BHC 87	2012-0058159	4911	924	8N	2W	22,27
83	AMC418000	BHC 89	2012-0058160	4911	925	8N	2W	22,27
84	AMC418001	BHC 91	2012-0058161	4911	926	8N	2W	22,27
85	AMC418002	BHC 93	2012-0058162	4911	927	8N	2W	22,23,26,27
86	AMC418003	BHC 94	2012-0058163	4911	928	8N	2W	26,27
87	AMC418004	BHC 95	2012-0058164	4911	929	8N	2W	23,26
88	AMC418005	BHC 96	2012-0058165	4911	930	8N	2W	26
89	AMC418006	BHC 97	2012-0058166	4911	931	8N	2W	23,26
90	AMC418007	BHC 98	2012-0058167	4911	932	8N	2W	26
91	AMC418008	BHC 99	2012-0058168	4911	933	8N	2W	23,26
92	AMC418009	BHC 100	2012-0058169	4911	934	8N	2W	26
93	AMC418010	BHC 101	2012-0058170	4911	935	8N	2W	23,26
94	AMC418011	BHC 102	2012-0058171	4911	936	8N	2W	26
95	AMC418012	BHC 103	2012-0058172	4911	937	8N	2W	23,26
96	AMC418013	BHC 104	2012-0058173	4911	938	8N	2W	26
97	AMC418014	BHC 105	2012-0058174	4911	939	8N	2W	23,26
98	AMC418015	BHC 106	2012-0058175	4911	940	8N	2W	26
99	AMC418016	BHC 107	2012-0058176	4911	941	8N	2W	23,26
100	AMC418017	BHC 108	2012-0058177	4911	942	8N	2W	26
101	AMC418018	BHC 109	2012-0058178	4911	943	8N	2W	23,26
102	AMC418019	BHC 110	2012-0058179	4911	944	8N	2W	26
103	AMC418020	BHC 111	2012-0058180	4911	945	8N	2W	23,26
104	AMC418021	BHC 112	2012-0058181	4911	946	8N	2W	26
105	AMC418022	BHC 129	2012-0058182	4911	947	8N	2W	26,27
106	AMC418023	BHC 133	2012-0058184	4911	949	8N	2W	26
107	AMC418024	BHC 135	2012-0058185	4911	950	8N	2W	26
108	AMC418025	BHC 137	2012-0058186	4911	951	8N	2W	26
109	AMC418026	BHC 139	2012-0058187	4911	952	8N	2W	26
110	AMC418027	BHC 141	2012-0058188	4911	953	8N	2W	26

2011 AUG 14 P 2:08  
 COUNTY RECORDER, ARIZONA

Federal Unpatented Claims

Project: Buckhorn Creek

Yavapai  
Arizona

Line No.	BLM Serial No.	Claim Name	County Recorder			Township	Range	Section
			Fee # / Doc ID #	Book	Page			
111	AMC418028	BHC 143	2012-0058189	4911	954	8N	2W	26
112	AMC418029	BHC 145	2012-0058190	4911	955	8N	2W	26
113	AMC418030	BHC 147	2012-0058191	4911	956	8N	2W	26
114	AMC418586	BHC 78	2012-0061705	4915	460	8N	2W	27
115	AMC418587	BHC 80	2012-0061706	4915	461	8N	2W	27
116	AMC418588	BHC 82	2012-0061707	4915	462	8N	2W	27
117	AMC418589	BHC 84	2012-0061708	4915	463	8N	2W	27
118	AMC418590	BHC 86	2012-0061709	4915	464	8N	2W	27
119	AMC418591	BHC 88	2012-0061710	4915	465	8N	2W	27
120	AMC418592	BHC 90	2012-0061711	4915	466	8N	2W	27
121	AMC418593	BHC 92	2012-0061712	4915	467	8N	2W	27
122	AMC418594	BHC 113	2012-0061713	4915	468	8N	2W	27
123	AMC418595	BHC 114	2012-0061714	4915	469	8N	2W	27
124	AMC418596	BHC 115	2012-0061715	4915	470	8N	2W	27
125	AMC418597	BHC 116	2012-0061716	4915	471	8N	2W	27
126	AMC418598	BHC 117	2012-0061717	4915	472	8N	2W	27
127	AMC418599	BHC 118	2012-0061718	4915	473	8N	2W	27
128	AMC418600	BHC 119	2012-0061719	4915	474	8N	2W	27
129	AMC418601	BHC 120	2012-0061720	4915	475	8N	2W	27
130	AMC418602	BHC 121	2012-0061721	4915	476	8N	2W	27
131	AMC418603	BHC 122	2012-0061722	4915	477	8N	2W	27
132	AMC418604	BHC 123	2012-0061723	4915	478	8N	2W	27
133	AMC418605	BHC 124	2012-0061724	4915	479	8N	2W	27
134	AMC418606	BHC 125	2012-0061725	4915	480	8N	2W	27
135	AMC418607	BHC 126	2012-0061726	4915	481	8N	2W	27
136	AMC418608	BHC 127	2012-0061727	4915	482	8N	2W	27
137	AMC418609	BHC 128	2012-0061728	4915	483	8N	2W	27
138	AMC418610	BHC 130	2012-0061729	4915	484	8N	2W	26,27
139	AMC418611	BHC 131	2012-0058183	4911	948	8N	2W	26
140	AMC418612	BHC 132	2012-0061730	4915	485	8N	2W	26
141	AMC418613	BHC 134	2012-0061731	4915	486	8N	2W	26
142	AMC418614	BHC 136	2012-0061732	4915	487	8N	2W	26
143	AMC418615	BHC 138	2012-0061733	4915	488	8N	2W	26
144	AMC418616	BHC 140	2012-0061734	4915	489	8N	2W	26
145	AMC418617	BHC 142	2012-0061735	4915	490	8N	2W	26
146	AMC418618	BHC 144	2012-0061736	4915	491	8N	2W	26
147	AMC418619	BHC 146	2012-0061737	4915	492	8N	2W	26
148	AMC418620	BHC 148	2012-0061738	4915	493	8N	2W	26
149	AMC418621	BHC 149	2012-0061739	4915	494	8N	2W	26
150	AMC418622	BHC 150	2012-0061740	4915	495	8N	2W	27,34
151	AMC418623	BHC 151	2012-0061741	4915	496	8N	2W	27,34
								27

PHOENIX, ARIZONA  
 RECEIVED  
 2011 AUG 14 P 2:08



Federal Unpatented Claims


Project: Buckhorn Creek

Yavapai  
Arizona

Line No.	BLM Serial No.	Claim Name	County Recorder			Twnshp	Range	Section
			Fee # / Doc ID #	Book	Page			
152	AMC418624 7	BHC 152	2012-0061742	4915	497	8N	2W	26,27
153	AMC418625	BHC 153	2012-0061743	4915	498	8N	2W	26
154	AMC418626	BHC 154	2012-0061744	4915	499	8N	2W	26
155	AMC418627 /	BHC 155	2012-0061745	4915	500	8N	2W	26
156	AMC428770 7	BHC 156	2014-0031566			8N	2W	21,28
157	AMC428771	BHC 157	2014-0031567			8N	2W	21,22,27,28
158	AMC428772	BHC 158	2014-0031568			8N	2W	28
159	AMC428773	BHC 159	2014-0031569			8N	2W	28
160	AMC428774	BHC 160	2014-0031570			8N	2W	28
161	AMC428775	BHC 161	2014-0031571			8N	2W	27,28
162	AMC428776	BHC 162	2014-0031572			8N	2W	28
163	AMC428777	BHC 163	2014-0031573			8N	2W	28
164	AMC428778	BHC 164	2014-0031574			8N	2W	28
165	AMC428779	BHC 165	2014-0031575			8N	2W	27,28
166	AMC428780	BHC 166	2014-0031576			8N	2W	28
167	AMC428781	BHC 167	2014-0031577			8N	2W	28
168	AMC428782	BHC 168	2014-0031578			8N	2W	28
169	AMC428783 /	BHC 169	2014-0031579			8N	2W	27,28

Total Claims 169

RECEIVED  
 BLM ARIZONA  
 2017 AUG 14 P 2:08  
 PHOENIX, ARIZONA



Bronco Creek Exploration Inc.  
1815 East Winsett Street  
Tucson, Arizona 85719-6547

Tel: (520) 624-4153  
Fax: (520) 624-4192  
www.broncocreek.com

August 8, 2017

After recording, return to:  
Bronco Creek Exploration, Inc.  
1815 East Winsett Street  
Tucson, AZ 85719-6547

RECEIVED  
2017 AUG 14 P 2:14  
TUCSON, ARIZONA

Bureau of Land Management  
One North Central Avenue, Suite 800  
Phoenix, AZ 85004-4427  
(602) 417-9200

Attn: Mining Claims

Please accept the following 2017-2018 maintenance fee payment documentation enclosed on behalf of the claimant, Bronco Creek Exploration, Inc., of 1815 East Winsett Street, Tucson, Arizona 85719:

- Maintenance Fee Payment document form 3830-5
- Exhibit A- List of mining claims and AMC numbers
- Check # 3354 in the amount of \$18,910 for the 2017-2018 maintenance fees required of \$155.00 per claim for the 122 unpatented mining claims located in Yavapai County, Arizona.

If there are any questions or problems, please contact me at (520) 624-4153, [cCreel@broncocreek.com](mailto:cCreel@broncocreek.com) or at the address above. Thank you very much for your assistance.

Sincerely,

A handwritten signature in black ink, appearing to read "C. Creel".

Chris Creel  
Logistics Coordinator



# Exhibit A

Federal Unpatented Claims

Project: Copper Basin

Yavapai  
Arizona

Line No.	BLM Serial No.	Claim Name	County Recorder			Township	Range	Section
			Fee # / Doc ID #	Book	Page			
1	AMC400517	CB 5	2010-4395018	4744	441	9N	1W	2,3
2	AMC400518	CB 6	2010-4395019	4744	442	9N	1W	2
3	AMC400519	CB 7	2010-4395020	4744	443	9N	1W	2
4	AMC400520	CB 8	2010-4395021	4744	444	9N	1W	2
5	AMC400521	CB 9	2010-4395022	4744	445	9N	1W	3
6	AMC400522	CB 10	2010-4395023	4744	446	9N	1W	2,3
7	AMC400523	CB 11	2010-4395024	4744	447	9N	1W	2
8	AMC400524	CB 12	2010-4395025	4744	448	9N	1W	2
9	AMC400525	CB 13	2010-4395026	4744	449	9N	1W	2
10	AMC400526	CB 14	2010-4395027	4744	450	9N	1W	3
11	AMC400527	CB 15	2010-4395028	4744	451	9N	1W	2,3
12	AMC400528	CB 16	2010-4395029	4744	452	9N	1W	2
13	AMC400529	CB 17	2010-4395030	4744	453	9N	1W	2
14	AMC400530	CB 18	2010-4392031	4744	454	9N	1W	2
15	AMC400531	CB 19	2010-4392032	4744	455	9N	1W	3,10
16	AMC400532	CB 20	2010-4395033	4744	456	9N	1W	2,3,10,11
17	AMC400533	CB 21	2010-4395034	4744	457	9N	1W	2,11
18	AMC400534	CB 22	2010-4395035	4744	458	9N	1W	2,11
19	AMC400535	CB 23	2010-4395036	4744	459	9N	1W	2,11
20	AMC400536	CB 24	2010-4395037	4744	460	9N	1W	10
21	AMC400537	CB 25	2010-4395038	4744	461	9N	1W	10,11
22	AMC400538	CB 26	2010-4395039	4744	462	9N	1W	11
23	AMC400539	CB 27	2010-4395040	4744	463	9N	1W	11
24	AMC400540	CB 28	2010-4395041	4744	464	9N	1W	11
25	AMC400541	CB 29	2010-4395042	4744	465	9N	1W	10
26	AMC400542	CB 30	2010-4395043	4744	466	9N	1W	10,11
27	AMC400543	CB 31	2010-4395044	4744	467	9N	1W	11
28	AMC400544	CB 32	2010-4395045	4744	468	9N	1W	11
29	AMC400545	CB 33	2010-4395046	4744	469	9N	1W	11
30	AMC400546	CB 34	2010-4395047	4744	470	9N	1W	10
31	AMC400547	CB 35	2010-4395048	4744	471	9N	1W	10,11
32	AMC400548	CB 36	2010-4395049	4744	472	9N	1W	11
33	AMC400549	CB 37	2010-4395050	4744	473	9N	1W	11
34	AMC400550	CB 38	2010-4395051	4744	474	9N	1W	11
35	AMC400551	CB 39	2010-4395052	4744	475	9N	1W	10
36	AMC400552	CB 40	2010-4395053	4744	476	9N	1W	10,11
37	AMC400553	CB 41	2010-4395054	4744	477	9N	1W	11
38	AMC400554	CB 42	2010-4395055	4744	478	9N	1W	11
39	AMC400555	CB 43	2010-4395056	4744	479	9N	1W	11

2017 AUG 14 P 2:14  
 YAVAPAI COUNTY ARIZONA

Federal Unpatented Claims

Project: Copper Basin

Yavapai  
Arizona

Line No.	BLM Serial No.	Claim Name	County Recorder			Townshp	Range	Section
			Fee # / Doc ID #	Book	Page			
40	AMC400556	CB 44	2010-4395057	4744	480	9N	1W	10
41	AMC400557	CB 45	2010-4395058	4744	481	9N	1W	10,11
42	AMC400558	CB 46	2010-4395059	4744	482	9N	1W	11
43	AMC400559	CB 47	2010-4395060	4744	483	9N	1W	11
44	AMC400560	CB 48	2010-4395061	4744	484	9N	1W	11
45	AMC400561	CB 49	2010-4395062	4744	485	9N	1W	10
46	AMC400562	CB 50	2010-4395063	4744	486	9N	1W	10,11
47	AMC400563	CB 51	2010-4395064	4744	487	9N	1W	11
48	AMC400564	CB 52	2010-4395065	4744	488	9N	1W	11
49	AMC400565	CB 53	2010-4395066	4744	489	9N	1W	11
50	AMC400566	CB 54	2010-4395067	4744	490	9N	1W	10
51	AMC400567	CB 55	2010-4395068	4744	491	9N	1W	10,11
52	AMC400570	CB 58	2010-4395071	4744	494	9N	1W	10
53	AMC400571	CB 59	2010-4395072	4744	495	9N	1W	10,11
54	AMC407981	CB 62	2011-0027882	4813	926	9N	1W	1,2
55	AMC407982	CB 63	2011-0027883	4813	927	9N	1W	1,2
56	AMC407983	CB 64	2011-0027884	4813	928	9N	1W	1,2
57	AMC407984	CB 65	2011-0027885	4813	929	9N	1W	1,2
58	AMC407985	CB 66	2011-0027886	4813	930	9N	1W	1,2
59	AMC407986	CB 67	2011-0027887	4813	931	9N	1W	1,2,11,12
60	AMC407987	CB 68	2011-0027888	4813	932	9N	1W	11,12
61	AMC407988	CB 69	2011-0027889	4813	933	9N	1W	11,12
62	AMC407989	CB 70	2011-0027890	4813	934	9N	1W	11,12
63	AMC407995	CB 76	2011-0027896	4813	940	9N	1W	1
64	AMC407996	CB 77	2011-0027897	4813	941	9N	1W	1
65	AMC407997	CB 78	2011-0027898	4813	942	9N	1W	1
66	AMC407998	CB 79	2011-0027899	4813	943	9N	1W	1,12
67	AMC407999	CB 80	2011-0027900	4813	944	9N	1W	12
68	AMC408000	CB 81	2011-0027901	4813	945	9N	1W	12
69	AMC408007	CB 88	2011-0027908	4813	952	9N	1W	1
70	AMC408008	CB 89	2011-0027909	4813	953	9N	1W	1
71	AMC408009	CB 90	2011-0027910	4813	954	9N	1W	1
72	AMC408010	CB 91	2011-0027911	4813	955	9N	1W	1,12
73	AMC408011	CB 92	2011-0027912	4813	956	9N	1W	12
74	AMC408012	CB 93	2011-0027913	4813	957	9N	1W	12
75	AMC411141	CB 124	2011-0049386	4835	344	9N	1W	3,4
76	AMC411142	CB 125	2011-0049387	4835	345	9N	1W	3
77	AMC411143	CB 126	2011-0049388	4835	346	9N	1W	3,4
78	AMC411144	CB 127	2011-0049389	4835	347	9N	1W	3
79	AMC411145	CB 128	2011-0049390	4835	348	9N	1W	3,4
80	AMC411146	CB 129	2011-0049391	4835	349	9N	1W	3

PHOENIX, ARIZONA  
 2011 AUG 14 PM 2:14  
 RECEIVED  
 BLM YAVAPAI OFFICE

Federal Unpatented Claims

Project: Copper Basin

Yavapai  
Arizona

Line No.	BLM Serial No.	Claim Name	County Recorder			Twnshp	Range	Section
			Fee # / Doc ID #	Book	Page			
81	AMC411147	CB 130	2011-0049392	4835	350	9N	1W	3,4,9,10
82	AMC411148	CB 131	2011-0049393	4835	351	9N	1W	3,10
83	AMC411149	CB 132	2011-0049394	4835	352	9N	1W	9,10
84	AMC411150	CB 133	2011-0049395	4835	353	9N	1W	10
85	AMC411151	CB 134	2011-0049396	4835	354	9N	1W	9,10
86	AMC411152	CB 135	2011-0049397	4835	355	9N	1W	10
87	AMC411153	CB 136	2011-0049398	4835	356	9N	1W	9,10
88	AMC411154	CB 137	2011-0049399	4835	357	9N	1W	10
89	AMC411155	CB 138	2011-0049400	4835	358	9N	1W	9,10
90	AMC411156	CB 139	2011-0049401	4835	359	9N	1W	10
91	AMC411157	CB 140	2011-0049402	4835	360	9N	1W	9,10
92	AMC411158	CB 141	2011-0049403	4835	361	9N	1W	10
93	AMC411159	CB 142	2011-0049404	4835	362	9N	1W	9,10
94	AMC411160	CB 143	2011-0049405	4835	363	9N	1W	10
95	AMC411161	CB 144	2011-0049406	4835	364	9N	1W	9,10,15,16
96	AMC411163	CB 146	2011-0049408	4835	366	9N	1W	10,15
97	AMC411165	CB 148	2011-0049410	4835	368	9N	1W	10,15
98	AMC411167	CB 150	2011-0049412	4835	370	9N	1W	10,15
99	AMC411169	CB 152	2011-0049414	4835	372	9N	1W	10,15
100	AMC411175	CB 158	2011-0049420	4835	378	9N	1W	10,15
101	AMC411177	CB 160	2011-0049422	4835	380	9N	1W	10,15
102	AMC411179	CB 162	2011-0049424	4835	382	9N	1W	10,15
103	AMC411207	CB 190	2011-0049452	4835	410	9N	1W	3
104	AMC411209	CB 192	2011-0049454	4835	412	9N	1W	3
105	AMC411211	CB 194	2011-0049456	4835	414	9N	1W	3
106	AMC411213	CB 196	2011-0049458	4835	416	9N	1W	3
107	AMC411215	CB 198	2011-0049460	4835	418	9N	1W	3
108	AMC411217	CB 200	2011-0049462	4835	420	9N	1W	2,3
109	AMC411219	CB 202	2011-0049464	4835	422	9N	1W	2
110	AMC411221	CB 204	2011-0049466	4835	424	9N	1W	2
111	AMC411223	CB 206	2011-0049468	4835	426	9N	1W	2
112	AMC411225	CB 208	2011-0049470	4835	428	9N	1W	2
113	AMC411226	CB 209	2011-0049471	4835	429	9N	1W	2
114	AMC411227	CB 210	2011-0049472	4835	430	9N	1W	2
115	AMC411228	CB 211	2011-0049473	4835	431	9N	1W	2
116	AMC411229	CB 212	2011-0049474	4835	432	9N	1W	2
117	AMC411230	CB 213	2011-0049475	4835	433	9N	1W	2
118	AMC411231	CB 214	2011-0049476	4835	434	9N	1W	2
119	AMC411232	CB 215	2011-0049477	4835	435	9N	1W	2
120	AMC411233	CB 216	2011-0049478	4835	436	9N	1W	2

2011 AUG 14 P 2:15  
 HOENIX, ARIZONA

RECEIVED  
 DEPT. OF THE INTERIOR

Federal Unpatented Claims

Project: Copper Basin

Yavapai  
Arizona

Line No.	BLM Serial No.	Claim Name	County Recorder			Townshp	Range	Section
			Fee # / Doc ID #	Book	Page			
121	AMC424333 7	CB 318	2013-0039494, 2013-0041710	4968; 4970	173; 386	9N	1W	9
122	AMC424334 1	CB 319	2013-0039495	4968	174	9N	1W	9

Total Claims 122

RECEIVED  
 BLM YAVAPAI OFFICE  
 2017 AUG 14 P 2:15  
 PHOENIX, ARIZONA



Bronco Creek Exploration Inc.  
1815 East Winsett Street  
Tucson, Arizona 85719-6547

Tel: (520) 624-4153  
Fax: (520) 624-4192  
www.broncocreek.com

August 8, 2017

After recording, return to:  
Bronco Creek Exploration, Inc.  
1815 East Winsett Street  
Tucson, AZ 85719-6547

Bureau of Land Management  
One North Central Avenue, Suite 800  
Phoenix, AZ 85004-4427  
(602) 417-9200

Attn: Mining Claims

Please accept the following 2017-2018 maintenance fee payment documentation enclosed on behalf of the claimant, Bronco Creek Exploration, Inc., of 1815 East Winsett Street, Tucson, Arizona 85719:

- Maintenance Fee Payment document form 3830-5
- Exhibit A- List of mining claims and AMC numbers
- Check # 3356 in the amount of \$7,905 for the 2017-2018 maintenance fees required of \$155.00 per claim for the 51 unpatented mining claims located in Mohave County, Arizona.

If there are any questions or problems, please contact me at (520) 624-4153, [ccreel@broncocreek.com](mailto:ccreel@broncocreek.com) or at the address above. Thank you very much for your assistance.

Sincerely,

A handwritten signature in black ink, appearing to read "C. Creel".

Chris Creel  
Logistics Coordinator

RECEIVED  
2017 AUG 14 P 2:13  
PHOENIX, ARIZONA



UNITED STATES  
DEPARTMENT OF THE INTERIOR  
BUREAU OF LAND MANAGEMENT  
**MAINTENANCE FEE PAYMENT FORM FOR  
LODE CLAIMS, MILL SITES, AND TUNNEL SITES**

Remitter Name: Bronco Creek Exploration, Inc.

Mailing Address: 1815 E. Winsett St.

City, State, Zip: Tucson, AZ 85719

Check here if this is a change of address.

**FOR COUNTY RECORDER'S USE**

No. of claims/sites 51  
x \$155 per claim/site  
Total due BLM \$ 7905

1. The maintenance fee may be paid by cash, check, money order, Bureau of Land Management (BLM) Declining Deposit Account, or credit card (VISA, American Express, Discover, or MasterCard). Payments must be remitted to the BLM State Office where your claim or site is recorded and received on or before September 1. If the payment is mailed, the envelope must be postmarked by a bona fide delivery service on or before September 1 and received at the proper BLM State Office within 15 calendar days after the due date. Payments may also be made by telephone using a credit card. A complete listing of BLM State Offices with their addresses and phone numbers can be found at <http://www.blm.gov>.
2. The maintenance fee for the following claim(s)/site(s) applies to the assessment year 17-18.

CLAIM/SITE NAME	BLM SERIAL NO.
Please see attached list.	

RECEIVED  
2017 AUG 14 10 13  
TOLSON, ARIZONA

Use a separate sheet for additional claim/site names, serial numbers, and claimant names and addresses.

# Exhibit A

Federal Unpatented Claims

Project: Diablo Porphyry

Mohave  
Arizona

Line No.	BLM Serial No.	Claim Name	County Recorder	Twنشp	Range	Section
			Fee # / Doc ID #			
1	AMC440589	DC 1	2016-058516	15N	14W	14
2	AMC440590	DC 2	2016-058517	15N	14W	14
3	AMC440591	DC 3	2016-058518	15N	14W	14
4	AMC440592	DC 4	2016-058519	15N	14W	14
5	AMC440593	DC 5	2016-058520	15N	14W	14
6	AMC440594	DC 6	2016-058521	15N	14W	14
7	AMC440595	DC 7	2016-058522	15N	14W	14
8	AMC440596	DC 8	2016-058523	15N	14W	14
9	AMC440597	DC 9	2016-058524	15N	14W	14,23
10	AMC440598	DC 10	2016-058525	15N	14W	23
11	AMC440599	DC 11	2016-058526	15N	14W	23
12	AMC440600	DC 12	2016-058527	15N	14W	14
13	AMC440601	DC 13	2016-058528	15N	14W	14
14	AMC440602	DC 14	2016-058529	15N	14W	14
15	AMC440603	DC 15	2016-058530	15N	14W	14
16	AMC440604	DC 16	2016-058531	15N	14W	14
17	AMC440605	DC 17	2016-058532	15N	14W	14
18	AMC440606	DC 18	2016-058533	15N	14W	14
19	AMC440607	DC 19	2016-058534	15N	14W	14
20	AMC440608	DC 20	2016-058535	15N	14W	14,23
21	AMC440609	DC 21	2016-058536	15N	14W	23
22	AMC440610	DC 22	2016-058537	15N	14W	23
23	AMC440611	DC 23	2016-058538	15N	14W	14
24	AMC440612	DC 24	2016-058539	15N	14W	14
25	AMC440613	DC 25	2016-058540	15N	14W	14
26	AMC440614	DC 26	2016-058541	15N	14W	14
27	AMC440615	DC 27	2016-058542	15N	14W	14
28	AMC440616	DC 28	2016-058543	15N	14W	14
29	AMC440617	DC 29	2016-058544	15N	14W	14
30	AMC440618	DC 30	2016-058545	15N	14W	14
31	AMC440619	DC 31	2016-058546	15N	14W	14,23
32	AMC440620	DC 32	2016-058547	15N	14W	23
33	AMC440621	DC 33	2016-058548	15N	14W	23
34	AMC440622	DC 34	2016-058549	15N	14W	11,12,13,14
35	AMC440623	DC 35	2016-058550	15N	14W	13,14
36	AMC440624	DC 36	2016-058551	15N	14W	13,14
37	AMC440625	DC 37	2016-058552	15N	14W	13,14
38	AMC440626	DC 38	2016-058553	15N	14W	13,14
39	AMC440627	DC 39	2016-058554	15N	14W	13,14
40	AMC440628	DC 40	2016-058555	15N	14W	13,14

2017 AUG 14 P 2:14  
 TUCUENIC, ARIZONA  
 BLM

## Federal Unpatented Claims

## Project: Diablo Porphyry

Mohave  
Arizona

Line No.	BLM Serial No.	Claim Name	County Recorder	Twنشp	Range	Section
			Fee # / Doc ID #			
41	AMC440629	DC 41	2016-058556	15N	14W	13,14
42	AMC440630	DC 42	2016-058557	15N	14W	13,14,23,24
43	AMC440631	DC 43	2016-058558	15N	14W	23,24
44	AMC440632	DC 44	2016-058559	15N	14W	23,24
45	AMC440633	DC 49	2016-058560	15N	14W	13
46	AMC440634	DC 50	2016-058561	15N	14W	13
47	AMC440635	DC 51	2016-058562	15N	14W	13
48	AMC440636	DC 52	2016-058563	15N	14W	13
49	AMC440637	DC 53	2016-058564	15N	14W	13,24
50	AMC440638	DC 54	2016-058565	15N	14W	24
51	AMC440639	DC 55	2016-058566	15N	14W	24

Total Claims 51

RECEIVED  
BLM ARIZONA OFFICE  
2017 AUG 14 P 2:14  
PHOENIX, ARIZONA



Bronco Creek Exploration Inc.  
1815 East Winsett Street  
Tucson, Arizona 85719-6547

Tel: (520) 624-4153  
Fax: (520) 624-4192  
www.broncocreek.com

August 8, 2017

After recording, return to:  
Bronco Creek Exploration, Inc.  
1815 East Winsett Street  
Tucson, AZ 85719-6547

Bureau of Land Management  
One North Central Avenue, Suite 800  
Phoenix, AZ 85004-4427  
(602) 417-9200

Attn: Mining Claims

Please accept the following 2017-2018 maintenance fee payment documentation enclosed on behalf of the claimant, Bronco Creek Exploration, Inc., of 1815 East Winsett Street, Tucson, Arizona 85719:

- Maintenance Fee Payment document form 3830-5
- Exhibit A- List of mining claims and AMC numbers
- Check # 3359 in the amount of \$10,850 for the 2017-2018 maintenance fees required of \$155.00 per claim for the 70 unpatented mining claims located in Mohave County, Arizona.

If there are any questions or problems, please contact me at (520) 624-4153, [ccreel@broncocreek.com](mailto:ccreel@broncocreek.com) or at the address above. Thank you very much for your assistance.

Sincerely,

Chris Creel  
Logistics Coordinator

RECEIVED  
2017 AUG 14 P 2:13  
PHOENIX, ARIZONA

UNITED STATES  
DEPARTMENT OF THE INTERIOR  
BUREAU OF LAND MANAGEMENT  
**MAINTENANCE FEE PAYMENT FORM FOR  
LODE CLAIMS, MILL SITES, AND TUNNEL SITES**

Remitter Name: Bronco Creek Exploration, Inc.

Mailing Address: 1815 E. Winsett St.

City, State, Zip: Tucson, AZ 85719

Check here if this is a change of address.

FOR COUNTY RECORDER'S USE

No. of claims/sites 70  
x \$155 per claim/site  
Total due BLM \$ 10850

- The maintenance fee may be paid by cash, check, money order, Bureau of Land Management (BLM) Declining Deposit Account, or credit card (VISA, American Express, Discover, or MasterCard). Payments must be remitted to the BLM State Office where your claim or site is recorded and received on or before September 1. If the payment is mailed, the envelope must be postmarked by a bona fide delivery service on or before September 1 and received at the proper BLM State Office within 15 calendar days after the due date. Payments may also be made by telephone using a credit card. A complete listing of BLM State Offices with their addresses and phone numbers can be found at <http://www.blm.gov>.
- The maintenance fee for the following claim(s)/site(s) applies to the assessment year 17-18.

CLAIM/SITE NAME	BLM SERIAL NO.
Please see attached list.	

RECEIVED  
 2017 AUG 14 P 2:13  
 TUCSON, ARIZONA

Use a separate sheet for additional claim/site names, serial numbers, and claimant names and addresses.

# Exhibit A

Federal Unpatented Claims

Project: Greenwood Peak

Mohave  
Arizona

Line No.	BLM Serial No.	Claim Name	County Recorder	Twنشp	Range	Section
			Fee # / Doc ID #			
1	AMC440640	GP 1	2016-058567	13N	12W	1,2,11,12
2	AMC440641	GP 2	2016-058568	13N	12W	1,2
3	AMC440642	GP 3	2016-058569	13N	12W	1,2
4	AMC440643	GP 4	2016-058570	13N	12W	1,2
5	AMC440644	GP 5	2016-058571	13N	12W	1,2
6	AMC440645	GP 6	2016-058572	13N	12W	1,2
7	AMC440646	GP 7	2016-058573	13N	12W	1,2
8	AMC440647	GP 8	2016-058574	13N	12W	1,2
9	AMC440648	GP 9	2016-058575	13N,14N	12W;12W	1,2;36
10	AMC440649	GP 10	2016-058576	13N	12W	1,12
11	AMC440650	GP 11	2016-058577	13N	12W	1
12	AMC440651	GP 12	2016-058578	13N	12W	1
13	AMC440652	GP 13	2016-058579	13N	12W	1
14	AMC440653	GP 14	2016-058580	13N	12W	1
15	AMC440654	GP 15	2016-058581	13N	12W	1
16	AMC440655	GP 16	2016-058582	13N	12W	1
17	AMC440656	GP 17	2016-058583	13N	12W	1
18	AMC440657	GP 18	2016-058584	13N,14N	12W;12W	1;36
19	AMC440658	GP 19	2016-058585	13N	12W	1,12
20	AMC440659	GP 20	2016-058586	13N	12W	1
21	AMC440660	GP 21	2016-058587	13N	12W	1
22	AMC440661	GP 22	2016-058588	13N	12W	1
23	AMC440662	GP 23	2016-058589	13N	12W	1
24	AMC440663	GP 24	2016-058590	13N	12W	1
25	AMC440664	GP 25	2016-058591	13N	12W	1
26	AMC440665	GP 26	2016-058592	13N	12W	1
27	AMC440666	GP 27	2016-058593	13N,14N	12W;12W	1;36
28	AMC440667	GP 28	2016-058594	13N	11W,12W	6;1
29	AMC440668	GP 29	2016-058595	13N	11W,12W	6;1
30	AMC440669	GP 30	2016-058596	13N	11W,12W	6;1
31	AMC440670	GP 31	2016-058597	13N	11W,12W	6;1
32	AMC440671	GP 32	2016-058598	13N	11W,12W	6;1
33	AMC440672	GP 33	2016-058599	13N	11W,12W	6;1
34	AMC440673	GP 34	2016-058600	13N	11W,12W	6;1
35	AMC440674	GP 35	2016-058601	13N	11W,12W	6;1
36	AMC440675	GP 36	2016-058602	13N,14N	11W,12W;12W	6;1;36
37	AMC440676	GP 37	2016-058603	13N,14N	11W	6;31
38	AMC440677	GP 38	2016-058604	13N	11W	6
39	AMC440678	GP 39	2016-058605	13N	11W	6
40	AMC440679	GP 40	2016-058606	13N	11W	6

Federal Unpatented Claims

Project: Greenwood Peak

Mohave  
Arizona

Line No.	BLM Serial No.	Claim Name	County Recorder		Townshp	Range	Section
			Fee # / Doc ID #				
41	AMC440680	GP 41	2016-058607		13N	11W	6
42	AMC440681	GP 42	2016-058608		13N	11W	6
43	AMC440682	GP 43	2016-058609		13N	11W	6
44	AMC440683	GP 44	2016-058610		13N	11W	6
45	AMC440684	GP 45	2016-058611		13N	11W	6
46	AMC440685	GP 46	2016-058612		13N	11W	6
47	AMC440686	GP 47	2016-058613		13N,14N	11W	6;31
48	AMC440687	GP 48	2016-058614		14N	11W	31
49	AMC440688	GP 49	2016-058615		13N	11W	6
50	AMC440689	GP 50	2016-058616		13N	11W	6
51	AMC440690	GP 51	2016-058617		13N	11W	6
52	AMC440691	GP 52	2016-058618		13N	11W	6
53	AMC440692	GP 53	2016-058619		13N	11W	6
54	AMC440693	GP 54	2016-058620		13N	11W	6
55	AMC440694	GP 55	2016-058621		13N	11W	6
56	AMC440695	GP 56	2016-058622		13N	11W	6
57	AMC440696	GP 57	2016-058623		13N,14N	11W	6;31
58	AMC440697	GP 58	2016-058624		13N,14N	11W	6;31
59	AMC440698	GP 59	2016-058625		14N	11W	31
60	AMC440699	GP 60	2016-058626		13N	11W	5,6
61	AMC440700	GP 61	2016-058627		13N	11W	5,6
62	AMC440701	GP 62	2016-058628		13N	11W	5,6
63	AMC440702	GP 63	2016-058629		13N	11W	5,6
64	AMC440703	GP 64	2016-058630		13N	11W	5,6
65	AMC440704	GP 65	2016-058631		13N	11W	5,6
66	AMC440705	GP 66	2016-058632		13N	11W	5,6
67	AMC440706	GP 67	2016-058633		13N	11W	5,6
68	AMC440707	GP 68	2016-058634		13N,14N	11W	5,6;31,32
69	AMC440708	GP 69	2016-058635		13N,14N	11W	31,32
70	AMC440709	GP 70	2016-058636		14N	11W	31,32

Total Claims 70

RECEIVED  
 2017 AUG 14 P 2:13  
 PHOENIX, ARIZONA



Bronco Creek Exploration Inc.  
1815 East Winsett Street  
Tucson, Arizona 85719-6547

Tel: (520) 624-4153  
Fax: (520) 624-4192  
www.broncocreek.com

August 8, 2017

After recording, return to:  
Bronco Creek Exploration, Inc.  
1815 East Winsett Street  
Tucson, AZ 85719-6547

Bureau of Land Management  
One North Central Avenue, Suite 800  
Phoenix, AZ 85004-4427  
(602) 417-9200

Attn: Mining Claims

Please accept the following 2017-2018 maintenance fee payment documentation enclosed on behalf of the claimant, Bronco Creek Exploration, Inc., of 1815 East Winsett Street, Tucson, Arizona 85719:

- Maintenance Fee Payment document form 3830-5
- Exhibit A- List of mining claims and AMC numbers
- Check # 3360 in the amount of \$23,405 for the 2017-2018 maintenance fees required of \$155.00 per claim for the 151 unpatented mining claims located in Gila County, Arizona.

If there are any questions or problems, please contact me at (520) 624-4153, [cCreel@broncocreek.com](mailto:cCreel@broncocreek.com) or at the address above. Thank you very much for your assistance.

Sincerely,

A handwritten signature in black ink, appearing to read "C. Creel", written over a horizontal line.

Chris Creel  
Logistics Coordinator

RECEIVED  
2017 AUG 14 P 2:12  
PHOENIX, ARIZONA



UNITED STATES  
DEPARTMENT OF THE INTERIOR  
BUREAU OF LAND MANAGEMENT  
**MAINTENANCE FEE PAYMENT FORM FOR  
LODE CLAIMS, MILL SITES, AND TUNNEL SITES**

Remitter Name: Bronco Creek Exploration, Inc.  
Mailing Address: 1815 E. Winsett St.  
City, State, Zip: Tucson, AZ 85719

Check here if this is a change of address.

**FOR COUNTY RECORDER'S USE**

No. of claims/sites 151  
x \$155 per claim/site  
Total due BLM \$ 23405

1. The maintenance fee may be paid by cash, check, money order, Bureau of Land Management (BLM) Declining Deposit Account, or credit card (VISA, American Express, Discover, or MasterCard). Payments must be remitted to the BLM State Office where your claim or site is recorded and received on or before September 1. If the payment is mailed, the envelope must be postmarked by a bona fide delivery service on or before September 1 and received at the proper BLM State Office within 15 calendar days after the due date. Payments may also be made by telephone using a credit card. A complete listing of BLM State Offices with their addresses and phone numbers can be found at <http://www.blm.gov>.
2. The maintenance fee for the following claim(s)/site(s) applies to the assessment year 17-18.

CLAIM/SITE NAME	BLM SERIAL NO.
Please see attached list.	

Use a separate sheet for additional claim/site names, serial numbers, and claimant names and addresses.

PHOENIX, ARIZONA  
2017 AUG 14 2:12  
RECEIVED  
BLM STATE OFFICE

# Exhibit A

Federal Unpatented Claims

Project: Jasper Canyon

Gila  
Arizona

Line No.	BLM Serial No.	Claim Name	County Recorder	Townshp	Range	Section
			Fee # / Doc ID #			
1	AMC392786	JC 47	2008-007627	2N	15E	29,32
2	AMC392787	JC 48	2008-007628	2N	15E	28,29,32,33
3	AMC392788	JC 49	2008-007629	2N	15E	28,33
4	AMC392789	JC 50	2008-007630	2N	15E	28,33
5	AMC392790	JC 51	2008-007631	2N	15E	28,33
6	AMC392791	JC 52	2008-007632	2N	15E	28,33
7	AMC392792	JC 53	2008-007633	2N	15E	28,33
8	AMC392793	JC 54	2008-007634	2N	15E	28,33
9	AMC392794	JC 55	2008-007635, 2012-007652	2N	15E	28,33
10	AMC392795	JC 56	2008-007636, 2012-007653	2N	15E	28,33
11	AMC392796	JC 57	2008-007637	2N	15E	27,28,33,34
12	AMC392797	JC 58	2008-007638	2N	15E	27,34
13	AMC392798	JC 59	2008-007639	2N	15E	27,34
14	AMC392799	JC 60	2008-007640	2N	15E	27,34
15	AMC392800	JC 61	2008-007641	2N	15E	27,34
16	AMC392801	JC 62	2008-007642	2N	15E	27,34
17	AMC392802	JC 63	2008-007643	2N	15E	32
18	AMC392803	JC 64	2008-007644	2N	15E	32,33
19	AMC392804	JC 65	2008-007645	2N	15E	33
20	AMC392805	JC 66	2008-007646	2N	15E	33
21	AMC392807	JC 68	2008-007648	2N	15E	33
22	AMC392808	JC 69	2008-007649	2N	15E	33
23	AMC392809	JC 70	2008-007650	2N	15E	33
24	AMC392810	JC 71	2008-007651	2N	15E	33
25	AMC392811	JC 72	2008-007652	2N	15E	33
26	AMC392812	JC 73	2008-007653	2N	15E	33,34
27	AMC392813	JC 74	2008-007654	2N	15E	34
28	AMC392814	JC 75	2008-007655	2N	15E	34
29	AMC392815	JC 76	2008-007656	2N	15E	34
30	AMC392816	JC 77	2008-007657	2N	15E	34
31	AMC392817	JC 78	2008-007658	2N	15E	34
32	AMC392818	JC 79	2008-007659	2N	15E	32,33
33	AMC392819	JC 80	2008-007660	2N	15E	32,33
34	AMC392820	JC 81	2008-007661	2N	15E	33,34
35	AMC392821	JC 82	2008-007662	2N	15E	34
36	AMC392822	JC 83	2008-007663	2N	15E	34
37	AMC392823	JC 84	2008-007664	2N	15E	34
38	AMC392824	JC 85	2008-007665	2N	15E	34
39	AMC392826	JC 87	2008-007667	2N	15E	33
40	AMC392827	JC 88	2008-007668	2N	15E	33

2017 AUG 14 P 2:12  
 HONOLULU, ARIZONA

Federal Unpatented Claims

Project: Jasper Canyon

Gila  
Arizona

Line No.	BLM Serial No.	Claim Name	County Recorder	Townshp	Range	Section
			Fee # / Doc ID #			
41	AMC392828	JC 89	2008-007669	2N	15E	33
42	AMC392829	JC 90	2008-007670	2N	15E	33
43	AMC392830	JC 91	2008-007671	2N	15E	33
44	AMC392831	JC 92	2008-007672	2N	15E	33
45	AMC392832	JC 93	2008-007673	2N	15E	33,34
46	AMC392833	JC 94	2008-007674	2N	15E	34
47	AMC392834	JC 95	2008-007675	2N	15E	34
48	AMC392835	JC 96	2008-007676	2N	15E	34
49	AMC392836	JC 97	2008-007677	2N	15E	34
50	AMC392838	JC 99	2008-007679	1N,2N	15E	4;33
51	AMC392839	JC 100	2008-007680	1N,2N	15E	4;33
52	AMC392840	JC 101	2008-007681	1N,2N	15E	4;33
53	AMC392841	JC 102	2008-007682	1N,2N	15E	4;33
54	AMC392842	JC 103	2008-007683	1N,2N	15E	4;33
55	AMC392855	JC 116	2008-007696	1N	15E	4
56	AMC392856	JC 117	2008-007697	1N	15E	4
57	AMC392857	JC 118	2008-007698	1N	15E	4
58	AMC392871	JC 132	2008-007712	2N	15E	33
59	AMC392872	JC 133	2008-007713	2N	15E	33
60	AMC392873	JC 134	2008-007714	2N	15E	33
61	AMC392874	JC 135	2008-007715	2N	15E	33
62	AMC392875	JC 136	2008-007716	2N	15E	33
63	AMC392876	JC 137	2008-007717	2N	15E	33
64	AMC392877	JC 138	2008-007718	2N	15E	33
65	AMC392878	JC 139	2008-007719	1N	15E	4
66	AMC392888	JC 149	2008-007729	2N	15E	27,34
67	AMC392889	JC 150	2008-007730	2N	15E	27,34
68	AMC392890	JC 151	2008-007731	2N	15E	26,27,34,35
69	AMC392891	JC 152	2008-007732	2N	15E	34
70	AMC392892	JC 153	2008-007733	2N	15E	34
71	AMC392893	JC 154	2008-007734	2N	15E	34,35
72	AMC398522	JC 36	2009-014185	2N	15E	28
73	AMC398523	JC 37	2009-014186	2N	15E	28
74	AMC398524	JC 38	2009-014187	2N	15E	28
75	AMC398525	JC 39	2009-014188	2N	15E	28
76	AMC398526	JC 40	2009-014189	2N	15E	28
77	AMC398527	JC 41	2009-014190	2N	15E	27,28
78	AMC398528	JC 42	2009-014191	2N	15E	27
79	AMC398529	JC 43	2009-014192	2N	15E	27
80	AMC398530	JC 44	2009-014193	2N	15E	27
81	AMC398531	JC 45	2009-014194	2N	15E	27
82	AMC398532	JC 46	2009-014195	2N	15E	27

2017 AUG 14 P 2: 12  
 PHOENIX, ARIZONA

RECEIVED

Federal Unpatented Claims

Project: Jasper Canyon

Gila  
Arizona

Line No.	BLM Serial No.	Claim Name	County Recorder	Townshp	Range	Section
			Fee # / Doc ID #			
83	AMC398533 7	JC 86	2009-014196	2N	15E	34
84	AMC398534	JC 98	2009-014197	2N	15E	34
85	AMC398535	JC 104	2009-014198	1N,2N	15E	4;33
86	AMC398536	JC 105	2009-014199	1N,2N	15E	3,4;33,34
87	AMC398537 J	JC 106	2009-014200	1N,2N	15E	3;34
88	AMC398559 7	JC 146	2009-014222	2N	15E	27
89	AMC398560	JC 147	2009-014223	2N	15E	27
90	AMC398561 J	JC 148	2009-014224	2N	15E	26,27
91	AMC410492 J	JC 67	2011-009939	2N	15E	33
92	AMC416293 7	JC 18	2012-007671	2N	15E	28
93	AMC416294	JC 19	2012-007672	2N	15E	28
94	AMC416295	JC 20	2012-007673	2N	15E	28
95	AMC416296	JC 21	2012-007674	2N	15E	28
96	AMC416297	JC 22	2012-007675	2N	15E	28
97	AMC416298	JC 23	2012-007676	2N	15E	28
98	AMC416299	JC 24	2012-007677	2N	15E	27,28
99	AMC416300	JC 25	2012-007678	2N	15E	27
100	AMC416301	JC 26	2012-007679	2N	15E	27
101	AMC416302	JC 27	2012-007680	2N	15E	27
102	AMC416303	JC 28	2012-007681	2N	15E	27
103	AMC416304	JC 29	2012-007682	2N	15E	27
104	AMC416305	JC 30	2012-007683	2N	15E	29
105	AMC416306	JC 31	2012-007684	2N	15E	29
106	AMC416307	JC 32	2012-007685	2N	15E	28,29
107	AMC416308	JC 33	2012-007686	2N	15E	28
108	AMC416309	JC 34	2012-007687	2N	15E	28
109	AMC416310	JC 35	2012-007688	2N	15E	28
110	AMC416311	JC 107	2012-007689	1N,2N	15E	3;34
111	AMC416312	JC 108	2012-007690	1N,2N	15E	3;34
112	AMC416313	JC 109	2012-007691	1N,2N	15E	3;34
113	AMC416314	JC 110	2012-007692	1N,2N	15E	3;34
114	AMC416315	JC 111	2012-007693	1N,2N	15E	3;34
115	AMC416316	JC 112	2012-007694	1N,2N	15E	3;34
116	AMC416317	JC 113	2012-007695	1N,2N	15E	2,3;34,35
117	AMC416318	JC 114	2012-007696	1N,2N	15E	2;35
118	AMC416319	JC 115	2012-007697	1N,2N	15E	2;35
119	AMC416320	JC 119	2012-007698	1N	15E	4
120	AMC416321	JC 120	2012-007699	1N	15E	4
121	AMC416322	JC 121	2012-007700	1N	15E	3,4
122	AMC416323	JC 122	2012-007701	1N	15E	3;35
123	AMC416324	JC 123	2012-007702	1N	15E	3
124	AMC416325 J	JC 124	2012-007703	1N	15E	3

2017 AUG 14 P 2:12  
 TOWNSHIP ARIZONA  
 COUNTY RECORDER

Federal Unpatented Claims

Project: Jasper Canyon

Gila  
Arizona

Line No.	BLM Serial No.	Claim Name	County Recorder	Townshp	Range	Section
			Fee # / Doc ID #			
125	AMC416326 7	JC 125	2012-007704	1N	15E	3
126	AMC416327	JC 126	2012-007705	1N	15E	3
127	AMC416328	JC 127	2012-007706	1N	15E	3
128	AMC416329	JC 128	2012-007707	1N	15E	3
129	AMC416330	JC 129	2012-007708	1N	15E	2,3
130	AMC416331	JC 130	2012-007709	1N	15E	2
131	AMC416332 J	JC 131	2012-007710	1N	15E	2
132	AMC416336 7	JC 143	2012-007714	2N	15E	27
133	AMC416337	JC 144	2012-007715	2N	15E	27
134	AMC416338	JC 145	2012-007716	2N	15E	26,27
135	AMC416339	JC 155	2012-007717	2N	15E	34
136	AMC416340	JC 156	2012-007718	2N	15E	34
137	AMC416341	JC 157	2012-007719	2N	15E	34,35
138	AMC416342	JC 158	2012-007720	2N	15E	34
139	AMC416343	JC 159	2012-007721	2N	15E	34
140	AMC416344	JC 160	2012-007722	2N	15E	34,35
141	AMC416345	JC 161	2012-007723	2N	15E	28
142	AMC416346	JC 162	2012-007724	2N	15E	28
143	AMC416347 J	JC 163	2012-007725	1N	15E	2
144	AMC425575 7	JC 301	2013-014346	2N	15E	32
145	AMC425576	JC 302	2013-014347	2N	15E	32
146	AMC425577	JC 303	2013-014348	2N	15E	32
147	AMC425578	JC 304	2013-014349	2N	15E	32
148	AMC425579	JC 305	2013-014350	2N	15E	32
149	AMC425580	JC 306	2013-014351	2N	15E	33
150	AMC425581	JC 307	2013-014352	2N	15E	33
151	AMC425582 J	JC 308	2013-014353	1N	15E	4

Total Claims 151

RECEIVED  
 FILM AT COUNTY OFFICE  
 2011 AUG 14 P 2:13  
 PHOENIX, ARIZONA



Bronco Creek Exploration Inc.  
1815 East Winsett Street  
Tucson, Arizona 85719-6547

Tel: (520) 624-4153  
Fax: (520) 624-4192  
www.broncocreek.com

August 9, 2017

After recording, return to:  
Bronco Creek Exploration, Inc.  
1815 East Winsett Street  
Tucson, AZ 85719-6547

Bureau of Land Management  
One North Central Avenue, Suite 800  
Phoenix, AZ 85004-4427  
(602) 417-9200

RECEIVED  
BLM STATE OFFICE  
2017 AUG 14 P 2:08  
PHOENIX, ARIZONA

Attn: Mining Claims

Please accept the following 2017-2018 maintenance fee payment documentation enclosed on behalf of the claimant, Bronco Creek Exploration, Inc., of 1815 East Winsett Street, Tucson, Arizona 85719:

- Maintenance Fee Payment document form 3830-5
- Exhibit A- List of mining claims and AMC numbers
- Check # 3361 in the amount of \$47,275 for the 2017-2018 maintenance fees required of \$155.00 per claim for the 305 unpatented mining claims located in Greenlee County, Arizona.

If there are any questions or problems, please contact me at (520) 624-4153, [ccreel@broncocreek.com](mailto:ccreel@broncocreek.com) or at the address above. Thank you very much for your assistance.

Sincerely,

A handwritten signature in black ink, appearing to read "Chris Creel".

Chris Creel  
Logistics Coordinator

UNITED STATES  
DEPARTMENT OF THE INTERIOR  
BUREAU OF LAND MANAGEMENT  
**MAINTENANCE FEE PAYMENT FORM FOR  
LODE CLAIMS, MILL SITES, AND TUNNEL SITES**

Remitter Name: Bronco Creek Exploration, Inc.  
Mailing Address: 1815 E. Winsett St.  
City, State, Zip: Tucson, AZ 85719

Check here if this is a change of address.

**FOR COUNTY RECORDER'S USE**

No. of claims/sites 305  
x \$155 per claim/site  
Total due BLM \$ 47275

- The maintenance fee may be paid by cash, check, money order, Bureau of Land Management (BLM) Declining Deposit Account, or credit card (VISA, American Express, Discover, or MasterCard). Payments must be remitted to the BLM State Office where your claim or site is recorded and received on or before September 1. If the payment is mailed, the envelope must be postmarked by a bona fide delivery service on or before September 1 and received at the proper BLM State Office within 15 calendar days after the due date. Payments may also be made by telephone using a credit card. A complete listing of BLM State Offices with their addresses and phone numbers can be found at <http://www.blm.gov>.
- The maintenance fee for the following claim(s)/site(s) applies to the assessment year 17-18.

CLAIM/SITE NAME	BLM SERIAL NO.
Please see attached list.	

RECEIVED  
 BLM  
 2017 AUG 14 P 2:09  
 PHOENIX, ARIZONA

Use a separate sheet for additional claim/site names, serial numbers, and claimant names and addresses.

# Exhibit A

Federal Unpatented Claims

Project: Midnight Juniper

Greenlee  
Arizona

Line No.	BLM Serial No.	Claim Name	County Recorder		Townshp	Range	Section
			Fee # / Doc ID #				
1	AMC444264	MJ 1	2017-00392		3S	28E	1
2	AMC444265	MJ 2	2017-00393		3S	28E	1
3	AMC444266	MJ 3	2017-00394		3S	28E	1
4	AMC444267	MJ 4	2017-00395		3S	28E	1
5	AMC444268	MJ 5	2017-00396		3S	28E	1
6	AMC444269	MJ 6	2017-00397		3S	28E	1
7	AMC444270	MJ 7	2017-00398		3S	28E	1
8	AMC444271	MJ 8	2017-00399		3S	28E	1
9	AMC444272	MJ 9	2017-00400		3S	28E	1
10	AMC444273	MJ 10	2017-00401		3S	28E	1
11	AMC444274	MJ 11	2017-00402		3S	28E	1
12	AMC444275	MJ 12	2017-00403		3S	28E,29E	1,6
13	AMC444276	MJ 13	2017-00404		3S	29E	6
14	AMC444277	MJ 14	2017-00405		3S	29E	6
15	AMC444278	MJ 15	2017-00406		3S	29E	6
16	AMC444279	MJ 16	2017-00407		3S	29E	6
17	AMC444280	MJ 17	2017-00408		3S	29E	6
18	AMC444281	MJ 18	2017-00409		3S	29E	6
19	AMC444282	MJ 19	2017-00410		3S	29E	6
20	AMC444283	MJ 20	2017-00411		3S	29E	6
21	AMC444284	MJ 21	2017-00412		3S	29E	6
22	AMC444285	MJ 22	2017-00413		3S	29E	5,6
23	AMC444286	MJ 23	2017-00414		3S	29E	5
24	AMC444287	MJ 24	2017-00415		3S	29E	5
25	AMC444288	MJ 25	2017-00416		3S	29E	5
26	AMC444289	MJ 30	2017-00417		3S	28E	1
27	AMC444290	MJ 31	2017-00418		3S	28E	1
28	AMC444291	MJ 32	2017-00419		3S	28E	1
29	AMC444292	MJ 33	2017-00420		3S	28E	1
30	AMC444293	MJ 34	2017-00421		3S	28E	1
31	AMC444294	MJ 35	2017-00422		3S	28E	1
32	AMC444295	MJ 36	2017-00423		3S	28E	1
33	AMC444296	MJ 37	2017-00424		3S	28E	1
34	AMC444297	MJ 38	2017-00425		3S	28E	1
35	AMC444298	MJ 39	2017-00426		3S	28E	1
36	AMC444299	MJ 40	2017-00427		3S	28E	1
37	AMC444300	MJ 41	2017-00428		3S	28E,29E	1,6
38	AMC444301	MJ 42	2017-00429		3S	29E	6
39	AMC444302	MJ 43	2017-00430		3S	29E	6
40	AMC444303	MJ 44	2017-00431		3S	29E	6

2017 AUG 14 PM 2:09  
 PHOENIX, ARIZONA

RECEIVED  
 11/17/2017 10:00 AM



Federal Unpatented Claims

Project: Midnight Juniper

Greenlee  
Arizona

Line No.	BLM Serial No.	Claim Name	County Recorder	Townshp	Range	Section
			Fee # / Doc ID #			
41	AMC444304	MJ 45	2017-00432	3S	29E	6
42	AMC444305	MJ 46	2017-00433	3S	29E	6
43	AMC444306	MJ 47	2017-00434	3S	29E	6
44	AMC444307	MJ 48	2017-00435	3S	29E	6
45	AMC444308	MJ 49	2017-00436	3S	29E	6
46	AMC444309	MJ 50	2017-00437	3S	29E	5,6
47	AMC444310	MJ 51	2017-00438	3S	29E	5
48	AMC444311	MJ 52	2017-00439	3S	29E	5
49	AMC444312	MJ 53	2017-00440	3S	29E	5
50	AMC444313	MJ 54	2017-00441	3S	29E	5
51	AMC444314	MJ 59	2017-00442	3S	28E	1
52	AMC444315	MJ 60	2017-00443	3S	28E	1
53	AMC444316	MJ 61	2017-00444	3S	28E	1
54	AMC444317	MJ 62	2017-00445	3S	28E	1
55	AMC444318	MJ 63	2017-00446	3S	28E	1
56	AMC444319	MJ 64	2017-00447	3S	28E	1
57	AMC444320	MJ 65	2017-00448	3S	28E	1
58	AMC444321	MJ 66	2017-00449	3S	28E	1
59	AMC444322	MJ 67	2017-00450	3S	28E	1
60	AMC444323	MJ 68	2017-00451	3S	28E	1
61	AMC444324	MJ 69	2017-00452	3S	28E	1
62	AMC444325	MJ 70	2017-00453	3S	28E	1
63	AMC444326	MJ 71	2017-00454	3S	28E,29E	1,6
64	AMC444327	MJ 72	2017-00455	3S	29E	6
65	AMC444328	MJ 73	2017-00456	3S	29E	6
66	AMC444329	MJ 74	2017-00457	3S	29E	6
67	AMC444330	MJ 75	2017-00458	3S	29E	6
68	AMC444331	MJ 76	2017-00459	3S	29E	6
69	AMC444332	MJ 77	2017-00460	3S	29E	6
70	AMC444333	MJ 78	2017-00461	3S	29E	6
71	AMC444334	MJ 79	2017-00462	3S	29E	5,6
72	AMC444335	MJ 80	2017-00463	3S	29E	5
73	AMC444336	MJ 81	2017-00464	3S	29E	5
74	AMC444337	MJ 82	2017-00465	3S	29E	5
75	AMC444338	MJ 83	2017-00466	3S	29E	5
76	AMC444339	MJ 88	2017-00467	3S	28E	12
77	AMC444340	MJ 89	2017-00468	3S	28E	12
78	AMC444341	MJ 90	2017-00469	3S	28E	12
79	AMC444342	MJ 91	2017-00470	3S	28E	12
80	AMC444343	MJ 92	2017-00471	3S	28E	12
81	AMC444344	MJ 93	2017-00472	3S	28E	12
82	AMC444345	MJ 94	2017-00473	3S	28E	12

2017 AUG 14 P 2:09  
 PHOENIX, ARIZONA  
 BLM 17 RECEIVED OFFICE

Federal Unpatented Claims

Project: Midnight Juniper

Greenlee  
Arizona

Line No.	BLM Serial No.	Claim Name	County Recorder	Townshp	Range	Section
			Fee # / Doc ID #			
83	AMC444346	MJ 95	2017-00474	3S	28E	12
84	AMC444347	MJ 96	2017-00475	3S	28E	12
85	AMC444348	MJ 97	2017-00476	3S	28E	12
86	AMC444349	MJ 98	2017-00477	3S	28E	12
87	AMC444350	MJ 99	2017-00478	3S	28E,29E	1,12;6,7
88	AMC444351	MJ 100	2017-00479	3S	29E	6,7
89	AMC444352	MJ 101	2017-00480	3S	29E	6,7
90	AMC444353	MJ 102	2017-00481	3S	29E	6,7
91	AMC444354	MJ 103	2017-00482	3S	29E	6,7
92	AMC444355	MJ 104	2017-00483	3S	29E	6,7
93	AMC444356	MJ 105	2017-00484	3S	29E	6,7
94	AMC444357	MJ 106	2017-00485	3S	29E	6,7
95	AMC444358	MJ 107	2017-00486	3S	29E	6,7
96	AMC444359	MJ 108	2017-00487	3S	29E	5,6,7,8
97	AMC444360	MJ 109	2017-00488	3S	29E	5,8
98	AMC444361	MJ 110	2017-00489	3S	29E	5,8
99	AMC444362	MJ 111	2017-00490	3S	29E	5,8
100	AMC444363	MJ 117	2017-00491	3S	28E	12
101	AMC444364	MJ 118	2017-00492	3S	28E	12
102	AMC444365	MJ 119	2017-00493	3S	28E	12
103	AMC444366	MJ 120	2017-00494	3S	28E	12
104	AMC444367	MJ 121	2017-00495	3S	28E	12
105	AMC444368	MJ 122	2017-00496	3S	28E	12
106	AMC444369	MJ 123	2017-00497	3S	28E	12
107	AMC444370	MJ 124	2017-00498	3S	28E	12
108	AMC444371	MJ 125	2017-00499	3S	28E	12
109	AMC444372	MJ 126	2017-00500	3S	28E	12
110	AMC444373	MJ 127	2017-00501	3S	28E	12
111	AMC444374	MJ 128	2017-00502	3S	28E,29E	12;7
112	AMC444375	MJ 129	2017-00503	3S	29E	7
113	AMC444376	MJ 130	2017-00504	3S	29E	7
114	AMC444377	MJ 131	2017-00505	3S	29E	7
115	AMC444378	MJ 132	2017-00506	3S	29E	7
116	AMC444379	MJ 133	2017-00507	3S	29E	7
117	AMC444380	MJ 134	2017-00508	3S	29E	7
118	AMC444381	MJ 135	2017-00509	3S	29E	7
119	AMC444382	MJ 136	2017-00510	3S	29E	7
120	AMC444383	MJ 137	2017-00511	3S	29E	7,8
121	AMC444384	MJ 138	2017-00512	3S	29E	8
122	AMC444385	MJ 139	2017-00513	3S	29E	8
123	AMC444386	MJ 140	2017-00514	3S	29E	8
124	AMC444387	MJ 146	2017-00515	3S	28E	11,12

2017 AUG 14 P 2:09  
 CLERK OF SUPERIOR COURT  
 GREENLEE COUNTY, ARIZONA

Federal Unpatented Claims

Project: Midnight Juniper

Greenlee  
Arizona

Line No.	BLM Serial No.	Claim Name	County Recorder	Townshp	Range	Section
			Fee # / Doc ID #			
125	AMC444388	MJ 147	2017-00516	3S	28E	12
126	AMC444389	MJ 148	2017-00517	3S	28E	12
127	AMC444390	MJ 149	2017-00518	3S	28E	12
128	AMC444391	MJ 150	2017-00519	3S	28E	12
129	AMC444392	MJ 151	2017-00520	3S	28E	12
130	AMC444393	MJ 152	2017-00521	3S	28E	12
131	AMC444394	MJ 153	2017-00522	3S	28E	12
132	AMC444395	MJ 154	2017-00523	3S	28E	12
133	AMC444396	MJ 155	2017-00524	3S	28E	12
134	AMC444397	MJ 156	2017-00525	3S	28E	12
135	AMC444398	MJ 157	2017-00526	3S	28E,29E	12;7
136	AMC444399	MJ 158	2017-00527	3S	29E	7
137	AMC444400	MJ 159	2017-00528	3S	29E	7
138	AMC444401	MJ 160	2017-00529	3S	29E	7
139	AMC444402	MJ 161	2017-00530	3S	29E	7
140	AMC444403	MJ 162	2017-00531	3S	29E	7
141	AMC444404	MJ 163	2017-00532	3S	29E	7
142	AMC444405	MJ 164	2017-00533	3S	29E	7
143	AMC444406	MJ 165	2017-00534	3S	29E	7
144	AMC444407	MJ 166	2017-00535	3S	29E	7,8
145	AMC444408	MJ 167	2017-00536	3S	29E	8
146	AMC444409	MJ 168	2017-00537	3S	28E	11,12,13,14
147	AMC444410	MJ 169	2017-00538	3S	28E	12,13
148	AMC444411	MJ 170	2017-00539	3S	28E	12,13
149	AMC444412	MJ 171	2017-00540	3S	28E	12,13
150	AMC444413	MJ 172	2017-00541	3S	28E	12,13
151	AMC444414	MJ 173	2017-00542	3S	28E	12,13
152	AMC444415	MJ 174	2017-00543	3S	28E	12,13
153	AMC444416	MJ 175	2017-00544	3S	28E	12,13
154	AMC444417	MJ 176	2017-00545	3S	28E	12,13
155	AMC444418	MJ 177	2017-00546	3S	28E	12,13
156	AMC444419	MJ 178	2017-00547	3S	28E	12,13
157	AMC444420	MJ 179	2017-00548	3S	28E,29E	12,13;7,18
158	AMC444421	MJ 180	2017-00549	3S	29E	7,18
159	AMC444422	MJ 181	2017-00550	3S	29E	7,18
160	AMC444423	MJ 182	2017-00551	3S	29E	7,18
161	AMC444424	MJ 183	2017-00552	3S	29E	7,18
162	AMC444425	MJ 184	2017-00553	3S	29E	7,18
163	AMC444426	MJ 185	2017-00554	3S	29E	7,18
164	AMC444427	MJ 186	2017-00555	3S	29E	7,18
165	AMC444428	MJ 187	2017-00556	3S	29E	7,18
166	AMC444429	MJ 188	2017-00557	3S	29E	7,8,17,18

MOENIX, ARIZONA

BLM RECEIVED

Federal Unpatented Claims

Project: Midnight Juniper

Greenlee  
Arizona

Line No.	BLM Serial No.	Claim Name	County Recorder	Township	Range	Section
			Fee # / Doc ID #			
167	AMC444430	MJ 189	2017-00558	3S	29E	8,17
168	AMC444431	MJ 190	2017-00559	3S	28E	13,14
169	AMC444432	MJ 191	2017-00560	3S	28E	13
170	AMC444433	MJ 192	2017-00561	3S	28E	13
171	AMC444434	MJ 193	2017-00562	3S	28E	13
172	AMC444435	MJ 194	2017-00563	3S	28E	13
173	AMC444436	MJ 195	2017-00564	3S	28E	13
174	AMC444437	MJ 196	2017-00565	3S	28E	13
175	AMC444438	MJ 197	2017-00566	3S	28E	13
176	AMC444439	MJ 198	2017-00567	3S	28E	13
177	AMC444440	MJ 199	2017-00568	3S	28E	13
178	AMC444441	MJ 200	2017-00569	3S	28E	13
179	AMC444442	MJ 201	2017-00570	3S	28E,29E	13;18
180	AMC444443	MJ 202	2017-00571	3S	28E,29E	13;18
181	AMC444444	MJ 203	2017-00572	3S	29E	18
182	AMC444445	MJ 204	2017-00573	3S	29E	18
183	AMC444446	MJ 205	2017-00574	3S	29E	18
184	AMC444447	MJ 206	2017-00575	3S	29E	18
185	AMC444448	MJ 207	2017-00576	3S	29E	18
186	AMC444449	MJ 208	2017-00577	3S	29E	18
187	AMC444450	MJ 209	2017-00578	3S	29E	18
188	AMC444451	MJ 210	2017-00579	3S	29E	17,18
189	AMC444452	MJ 211	2017-00580	3S	29E	17
190	AMC444453	MJ 212	2017-00581	3S	28E	13,14
191	AMC444454	MJ 213	2017-00582	3S	28E	13
192	AMC444455	MJ 214	2017-00583	3S	28E	13
193	AMC444456	MJ 215	2017-00584	3S	28E	13
194	AMC444457	MJ 216	2017-00585	3S	28E	13
195	AMC444458	MJ 217	2017-00586	3S	28E	13
196	AMC444459	MJ 218	2017-00587	3S	28E	13
197	AMC444460	MJ 219	2017-00588	3S	28E	13
198	AMC444461	MJ 220	2017-00589	3S	28E	13
199	AMC444462	MJ 221	2017-00590	3S	28E	13
200	AMC444463	MJ 222	2017-00591	3S	28E	13
201	AMC444464	MJ 223	2017-00592	3S	28E	13
202	AMC444465	MJ 224	2017-00593	3S	28E,29E	13;18
203	AMC444466	MJ 225	2017-00594	3S	29E	18
204	AMC444467	MJ 226	2017-00595	3S	29E	18
205	AMC444468	MJ 227	2017-00596	3S	29E	18
206	AMC444469	MJ 228	2017-00597	3S	29E	18
207	AMC444470	MJ 229	2017-00598	3S	29E	18
208	AMC444471	MJ 230	2017-00599	3S	29E	18

2017 AUG 14 P 2:09  
 HOENIX, ARIZONA

BLM RECEIVED

Federal Unpatented Claims

Project: Midnight Juniper

Greenlee  
Arizona

Line No.	BLM Serial No.	Claim Name	County Recorder	Township	Range	Section
			Fee # / Doc ID #			
209	AMC444472	MJ 231	2017-00600	3S	29E	18
210	AMC444473	MJ 232	2017-00601	3S	29E	17,18
211	AMC444474	MJ 233	2017-00602	3S	29E	17
212	AMC444475	MJ 234	2017-00603	3S	28E	13,14
213	AMC444476	MJ 235	2017-00604	3S	28E	13
214	AMC444477	MJ 236	2017-00605	3S	28E	13
215	AMC444478	MJ 237	2017-00606	3S	28E	13
216	AMC444479	MJ 238	2017-00607	3S	28E	13
217	AMC444480	MJ 239	2017-00608	3S	28E	13
218	AMC444481	MJ 240	2017-00609	3S	28E	13
219	AMC444482	MJ 241	2017-00610	3S	28E	13
220	AMC444483	MJ 242	2017-00611	3S	28E	13
221	AMC444484	MJ 243	2017-00612	3S	28E	13
222	AMC444485	MJ 244	2017-00613	3S	28E	13
223	AMC444486	MJ 245	2017-00614	3S	28E	13
224	AMC444487	MJ 246	2017-00615	3S	28E,29E	13;18
225	AMC444488	MJ 247	2017-00616	3S	29E	18
226	AMC444489	MJ 248	2017-00617	3S	29E	18
227	AMC444490	MJ 249	2017-00618	3S	29E	18
228	AMC444491	MJ 250	2017-00619	3S	29E	18
229	AMC444492	MJ 251	2017-00620	3S	29E	18
230	AMC444493	MJ 252	2017-00621	3S	29E	18
231	AMC444494	MJ 253	2017-00622	3S	29E	18
232	AMC444495	MJ 254	2017-00623	3S	29E	17,18
233	AMC444496	MJ 255	2017-00624	3S	29E	17
234	AMC444497	MJ 256	2017-00625	3S	28E,29E	13,24;18,19
235	AMC444498	MJ 257	2017-00626	3S	28E,29E	24;19
236	AMC444499	MJ 258	2017-00627	3S	28E,29E	24;19
237	AMC444500	MJ 259	2017-00628	3S	28E,29E	24;19
238	AMC444501	MJ 260	2017-00629	3S	28E,29E	24;19
239	AMC444502	MJ 261	2017-00630	3S	28E,29E	24;19
240	AMC444503	MJ 262	2017-00631	3S	28E,29E	24;19
241	AMC444504	MJ 263	2017-00632	3S	28E,29E	24;19
242	AMC444505	MJ 264	2017-00633	3S	28E,29E	24;19
243	AMC444506	MJ 265	2017-00634	3S	28E,29E	24,25;19,30
244	AMC444507	MJ 266	2017-00635	3S	28E,29E	25;30
245	AMC444508	MJ 267	2017-00636	3S	28E,29E	25;30
246	AMC444509	MJ 268	2017-00637	3S	28E,29E	25;30
247	AMC444510	MJ 269	2017-00638	3S	28E,29E	25;30
248	AMC444511	MJ 270	2017-00639	3S	28E,29E	25;30
249	AMC444512	MJ 271	2017-00640	3S	28E,29E	25;30
250	AMC444513	MJ 272	2017-00641	3S	28E,29E	25;30

2017 AUG 14 P 2:09

Federal Unpatented Claims

Project: Midnight Juniper

Greenlee  
Arizona

Line No.	BLM Serial No.	Claim Name	County Recorder	Township	Range	Section
			Fee # / Doc ID #			
251	AMC444514	MJ 273	2017-00642	3S	28E,29E	25;30,31
252	AMC444515	MJ 274	2017-00643	3S	29E	18,19
253	AMC444516	MJ 275	2017-00644	3S	29E	19
254	AMC444517	MJ 276	2017-00645	3S	29E	19
255	AMC444518	MJ 277	2017-00646	3S	29E	19
256	AMC444519	MJ 278	2017-00647	3S	29E	19
257	AMC444520	MJ 279	2017-00648	3S	29E	19
258	AMC444521	MJ 280	2017-00649	3S	29E	19
259	AMC444522	MJ 281	2017-00650	3S	29E	19
260	AMC444523	MJ 282	2017-00651	3S	29E	19
261	AMC444524	MJ 283	2017-00652	3S	29E	19,30
262	AMC444525	MJ 284	2017-00653	3S	29E	30
263	AMC444526	MJ 285	2017-00654	3S	29E	30
264	AMC444527	MJ 286	2017-00655	3S	29E	30
265	AMC444528	MJ 287	2017-00656	3S	29E	30
266	AMC444529	MJ 288	2017-00657	3S	29E	30
267	AMC444530	MJ 289	2017-00658	3S	29E	30
268	AMC444531	MJ 290	2017-00659	3S	29E	30
269	AMC444532	MJ 291	2017-00660	3S	29E	30,31
270	AMC444533	MJ 292	2017-00661	3S	29E	18,19
271	AMC444534	MJ 293	2017-00662	3S	29E	19
272	AMC444535	MJ 294	2017-00663	3S	29E	19
273	AMC444536	MJ 295	2017-00664	3S	29E	19
274	AMC444537	MJ 296	2017-00665	3S	29E	19
275	AMC444538	MJ 297	2017-00666	3S	29E	19
276	AMC444539	MJ 298	2017-00667	3S	29E	19
277	AMC444540	MJ 299	2017-00668	3S	29E	19
278	AMC444541	MJ 300	2017-00669	3S	29E	19
279	AMC444542	MJ 301	2017-00670	3S	29E	19,30
280	AMC444543	MJ 302	2017-00671	3S	29E	30
281	AMC444544	MJ 303	2017-00672	3S	29E	30
282	AMC444545	MJ 304	2017-00673	3S	29E	30
283	AMC444546	MJ 305	2017-00674	3S	29E	30
284	AMC444547	MJ 306	2017-00675	3S	29E	30
285	AMC444548	MJ 307	2017-00676	3S	29E	30
286	AMC444549	MJ 308	2017-00677	3S	29E	30
287	AMC444550	MJ 309	2017-00678	3S	29E	30,31
288	AMC444551	MJ 310	2017-00679	3S	29E	17,18,19,20
289	AMC444552	MJ 311	2017-00680	3S	29E	19
290	AMC444553	MJ 312	2017-00681	3S	29E	19
291	AMC444554	MJ 313	2017-00682	3S	29E	19
292	AMC444555	MJ 314	2017-00683	3S	29E	19

PHOENIX, ARIZONA

RECEIVED  
BLM  
2017 AUG 17 2:29 PM

Federal Unpatented Claims

Project: Midnight Juniper

Greenlee  
Arizona

Line No.	BLM Serial No.	Claim Name	County Recorder	Townshp	Range	Section
			Fee # / Doc ID #			
293	AMC444556	MJ 315	2017-00684	3S	29E	19
294	AMC444557	MJ 316	2017-00685	3S	29E	19
295	AMC444558	MJ 317	2017-00686	3S	29E	19
296	AMC444559	MJ 318	2017-00687	3S	29E	19
297	AMC444560	MJ 319	2017-00688	3S	29E	19,30
298	AMC444561	MJ 320	2017-00689	3S	29E	30
299	AMC444562	MJ 321	2017-00690	3S	29E	30
300	AMC444563	MJ 322	2017-00691	3S	29E	30
301	AMC444564	MJ 323	2017-00692	3S	29E	30
302	AMC444565	MJ 324	2017-00693	3S	29E	30
303	AMC444566	MJ 325	2017-00694	3S	29E	30
304	AMC444567	MJ 326	2017-00695	3S	29E	30
305	AMC444568	MJ 327	2017-00696	3S	29E	30,31

Total Claims 305

RECEIVED  
 2017 AUG 14 P 2:09  
 PHOENIX, ARIZONA



Bronco Creek Exploration Inc.  
1815 East Winsett Street  
Tucson, Arizona 85719-6547

Tel: (520) 624-4153  
Fax: (520) 624-4192  
www.broncocreek.com

August 8, 2017

After recording, return to:  
Bronco Creek Exploration, Inc.  
1815 East Winsett Street  
Tucson, AZ 85719-6547

Bureau of Land Management  
One North Central Avenue, Suite 800  
Phoenix, AZ 85004-4427  
(602) 417-9200

Attn: Mining Claims

Please accept the following 2017-2018 maintenance fee payment documentation enclosed on behalf of the claimant, Bronco Creek Exploration, Inc., of 1815 East Winsett Street, Tucson, Arizona 85719:

- Maintenance Fee Payment document form 3830-5
- Exhibit A- List of mining claims and AMC numbers
- Check # 3363 in the amount of \$29,760 for the 2017-2018 maintenance fees required of \$155.00 per claim for the 192 unpatented mining claims located in Pinal County, Arizona.

If there are any questions or problems, please contact me at (520) 624-4153, ccreel@broncocreek.com or at the address above. Thank you very much for your assistance.

Sincerely,

Chris Creel  
Logistics Coordinator

RECEIVED  
BLM & BUREAU OF LAND  
MANAGEMENT  
PHOENIX, ARIZONA  
2017 AUG 14 P 2:11



UNITED STATES  
DEPARTMENT OF THE INTERIOR  
BUREAU OF LAND MANAGEMENT  
**MAINTENANCE FEE PAYMENT FORM FOR  
LODE CLAIMS, MILL SITES, AND TUNNEL SITES**

Remitter Name: Bronco Creek Exploration, Inc.

Mailing Address: 1815 E. Winsett St.

City, State, Zip: Tucson, AZ 85719

Check here if this is a change of address.

**FOR COUNTY RECORDER'S USE**

No. of claims/sites 192  
x \$155 per claim/site  
Total due BLM \$ 29760

- The maintenance fee may be paid by cash, check, money order, Bureau of Land Management (BLM) Declining Deposit Account, or credit card (VISA, American Express, Discover, or MasterCard). Payments must be remitted to the BLM State Office where your claim or site is recorded and received on or before September 1. If the payment is mailed, the envelope must be postmarked by a bona fide delivery service on or before September 1 and received at the proper BLM State Office within 15 calendar days after the due date. Payments may also be made by telephone using a credit card. A complete listing of BLM State Offices with their addresses and phone numbers can be found at <http://www.blm.gov>.
- The maintenance fee for the following claim(s)/site(s) applies to the assessment year 17-18.

CLAIM/SITE NAME	BLM SERIAL NO.
Please see attached list.	

RECEIVED  
 2017 AUG 14 PM 2:11  
 PHOENIX ARIZONA

Use a separate sheet for additional claim/site names, serial numbers, and claimant names and addresses.

# Exhibit A

Federal Unpatented Claims

Project: Red Top

Pinal  
Arizona

Line No.	BLM Serial No.	Claim Name	County Recorder	Twنشp	Range	Section
			Fee # / Doc ID #			
1	AMC416725	FE 15	2012-063842	1S	12E	11
2	AMC416726	FE 16	2012-063843	1S	12E	2,11
3	AMC416727	FE 17	2012-063844	1S	12E	2
4	AMC416728	FE 18	2012-063845	1S	12E	2
5	AMC416729	FE 19	2012-063846	1S	12E	2
6	AMC416730	FE 20	2012-063847	1S	12E	2
7	AMC416731	FE 21	2012-063848	1S	12E	2
8	AMC416732	FE 22	2012-063849	1S	12E	2
9	AMC416733	FE 23	2012-063850	1S	12E	10,11
10	AMC416734	FE 24	2012-063851	1S	12E	2,3,10,11
11	AMC416735	FE 25	2012-063852	1S	12E	2,3
12	AMC416736	FE 26	2012-063853	1S	12E	2,3
13	AMC416737	FE 27	2012-063854	1S	12E	2,3
14	AMC416738	FE 28	2012-063855	1S	12E	2,3
15	AMC416739	FE 29	2012-063856	1S	12E	2,3
16	AMC416740	FE 30	2012-063857	1S	12E	2,3
17	AMC416741	FE 31	2012-063858	1S	12E	2,3
18	AMC416742	FE 32	2012-063859	1N,1S	12E	34;2,3
19	AMC416743	FE 33	2012-063860	1S	12E	10
20	AMC416744	FE 34	2012-063861	1S	12E	3,10
21	AMC416745	FE 35	2012-063862	1S	12E	3
22	AMC416746	FE 36	2012-063863	1S	12E	3
23	AMC416747	FE 37	2012-063864	1S	12E	3
24	AMC416748	FE 38	2012-063865	1S	12E	3
25	AMC416749	FE 39	2012-063866	1S	12E	3
26	AMC416750	FE 40	2012-063867	1S	12E	3
27	AMC416751	FE 41	2012-063868	1S	12E	3
28	AMC416752	FE 42	2012-063869	1N,1S	12E	33;3
29	AMC416753	FE 43	2012-063870	1S	12E	10
30	AMC416754	FE 44	2012-063871	1S	12E	3,10
31	AMC416755	FE 45	2012-063872	1S	12E	3
32	AMC416756	FE 46	2012-063873	1S	12E	3
33	AMC416757	FE 47	2012-063874	1S	12E	3
34	AMC416758	FE 48	2012-063875	1S	12E	3
35	AMC416759	FE 49	2012-063876	1S	12E	3
36	AMC416760	FE 50	2012-063877	1S	12E	3
37	AMC416761	FE 51	2012-063878	1S	12E	3
38	AMC416762	FE 52	2012-063879	1N,1S	12E	33;3
39	AMC416763	FE 53	2012-063880	1N	12E	33
40	AMC416764	FE 54	2012-063881	1N	12E	33

2017 AUG 14 P 2:11  
 PHOENIX, ARIZONA  
 RECEIVED  
 PLM / ZEPHYRUS OFFICE

Federal Unpatented Claims

Project: Red Top

Pinal  
Arizona

Line No.	BLM Serial No.	Claim Name	County Recorder	Township	Range	Section
			Fee # / Doc ID #			
41	AMC416765	FE 55	2012-063882	1N	12E	33
42	AMC416766	FE 56	2012-063883	1N	12E	33
43	AMC416767	FE 57	2012-063884	1N	12E	33
44	AMC416768	FE 58	2012-063885	1S	12E	10
45	AMC416769	FE 59	2012-063886	1S	12E	3,10
46	AMC416770	FE 60	2012-063887	1S	12E	3
47	AMC416771	FE 61	2012-063888	1S	12E	3
48	AMC416772	FE 62	2012-063889	1S	12E	3
49	AMC416773	FE 63	2012-063890	1S	12E	3
50	AMC416774	FE 64	2012-063891	1S	12E	3
51	AMC416775	FE 65	2012-063892	1S	12E	3
52	AMC416776	FE 66	2012-063893	1S	12E	3
53	AMC416777	FE 67	2012-063894	1N,1S	12E	33;3
54	AMC416778	FE 68	2012-063895	1N	12E	33
55	AMC416779	FE 69	2012-063896	1N	12E	33
56	AMC416780	FE 70	2012-063897	1N	12E	33
57	AMC416781	FE 71	2012-063898	1N	12E	33
58	AMC416782	FE 72	2012-063899	1N	12E	33
59	AMC416785	FE 75	2012-063902	1S	12E	9,10
60	AMC416786	FE 76	2012-063903	1S	12E	3,4,9,10
61	AMC416787	FE 77	2012-063904	1S	12E	3,4
62	AMC416788	FE 78	2012-063905	1S	12E	3,4
63	AMC416789	FE 79	2012-063906	1S	12E	3,4
64	AMC416790	FE 80	2012-063907	1S	12E	3,4
65	AMC416791	FE 81	2012-063908	1S	12E	3,4
66	AMC416792	FE 82	2012-063909	1S	12E	3,4
67	AMC416793	FE 83	2012-063910	1S	12E	3,4
68	AMC416794	FE 84	2012-063911	1N,1S	12E	32,33;3,4
69	AMC416795	FE 85	2012-063912	1N	12E	32,33
70	AMC416796	FE 86	2012-063913	1N	12E	32,33
71	AMC416797	FE 87	2012-063914	1N	12E	32,33
72	AMC416798	FE 88	2012-063915	1N	12E	32,33
73	AMC416799	FE 89	2012-063916	1N	12E	32,33
74	AMC416802	FE 92	2012-063919	1S	12E	9
75	AMC416803	FE 93	2012-063920	1S	12E	4,9
76	AMC416804	FE 94	2012-063921	1S	12E	4
77	AMC416805	FE 95	2012-063922	1S	12E	4
78	AMC416806	FE 96	2012-063923	1S	12E	4
79	AMC416807	FE 97	2012-063924	1S	12E	4
80	AMC416808	FE 98	2012-063925	1S	12E	4
81	AMC416809	FE 99	2012-063926	1S	12E	4
82	AMC416810	FE 100	2012-063927	1S	12E	4

2017 AUG 14 P 2:11  
 RECEIVED  
 CLERK'S OFFICE  
 TUCSON, ARIZONA

Federal Unpatented Claims

Project: Red Top

Pinal  
Arizona

Line No.	BLM Serial No.	Claim Name	County Recorder	Township	Range	Section
			Fee # / Doc ID #			
83	AMC416811	FE 101	2012-063928	1N,1S	12E	32;4
84	AMC416812	FE 102	2012-063929	1N	12E	32
85	AMC416813	FE 103	2012-063930	1N	12E	32
86	AMC416814	FE 104	2012-063931	1N	12E	32
87	AMC416815	FE 105	2012-063932	1N	12E	32
88	AMC416816	FE 106	2012-063933	1N	12E	32
89	AMC416819	FE 109	2012-063936	1S	12E	9
90	AMC416820	FE 110	2012-063937	1S	12E	4,9
91	AMC416821	FE 111	2012-063938	1S	12E	4
92	AMC416822	FE 112	2012-063939	1S	12E	4
93	AMC416823	FE 113	2012-063940	1S	12E	4
94	AMC416824	FE 114	2012-063941	1S	12E	4
95	AMC416825	FE 115	2012-063942	1S	12E	4
96	AMC416826	FE 116	2012-063943	1S	12E	4
97	AMC416827	FE 117	2012-063944	1S	12E	4
98	AMC416828	FE 118	2012-063945	1N,1S	12E	32;4
99	AMC416829	FE 119	2012-063946	1N	12E	32
100	AMC416830	FE 120	2012-063947	1N	12E	32
101	AMC416831	FE 121	2012-063948	1N	12E	32
102	AMC416832	FE 122	2012-063949	1N	12E	32
103	AMC416833	FE 123	2012-063950	1N	12E	32
104	AMC416836	FE 126	2012-063953	1S	12E	8,9
105	AMC416837	FE 127	2012-063954	1S	12E	4,5,8,9
106	AMC416838	FE 128	2012-063955	1S	12E	4,5
107	AMC416839	FE 129	2012-063956	1S	12E	4,5
108	AMC416840	FE 130	2012-063957	1S	12E	4,5
109	AMC416841	FE 131	2012-063958	1S	12E	4,5
110	AMC416842	FE 132	2012-063959	1S	12E	4,5
111	AMC416843	FE 133	2012-063960	1S	12E	4,5
112	AMC416844	FE 134	2012-063961	1S	12E	4,5
113	AMC416845	FE 135	2012-063962	1N,1S	12E	32;4,5
114	AMC416846	FE 136	2012-063963	1N	12E	32
115	AMC416847	FE 137	2012-063964	1N	12E	32
116	AMC416848	FE 138	2012-063965	1N	12E	32
117	AMC416849	FE 139	2012-063966	1N	12E	32
118	AMC416850	FE 140	2012-063967	1N	12E	32
119	AMC416855	FE 145	2012-063972	1N,1S	12E	33,34;3
120	AMC416856	FE 146	2012-063973	1N,1S	12E	34;3
121	AMC423718	FE 1	2013-055083	1S	12E	11,12
122	AMC423719	FE 2	2013-055084	1S	12E	1,2,11,12
123	AMC423720	FE 3	2013-055085	1S	12E	1,2
124	AMC423721	FE 4	2013-055086	1S	12E	1,2

2017 AUG 14 P 2:12  
 PINAL COUNTY, ARIZONA

Federal Unpatented Claims

Project: Red Top

Pinal  
Arizona

Line No.	BLM Serial No.	Claim Name	County Recorder	Township	Range	Section
			Fee # / Doc ID #			
125	AMC423722	FE 5	2013-055087	1S	12E	1,2
126	AMC423723	FE 6	2013-055088	1S	12E	1,2
127	AMC423724	FE 7	2013-055089	1S	12E	1,2
128	AMC423725	FE 8	2013-055090	1S	12E	11
129	AMC423726	FE 9	2013-055091	1S	12E	2,11
130	AMC423727	FE 10	2013-055092	1S	12E	2
131	AMC423728	FE 11	2013-055093	1S	12E	2
132	AMC423729	FE 12	2013-055094	1S	12E	2
133	AMC423730	FE 13	2013-055095	1S	12E	2
134	AMC423731	FE 14	2013-055096	1S	12E	2
135	AMC423732	FE 73	2013-055097	1N	12E	33
136	AMC423733	FE 74	2013-055098	1N	12E	33
137	AMC423734	FE 90	2013-055099	1N	12E	32,33
138	AMC423735	FE 91	2013-055100	1N	12E	32,33
139	AMC423736	FE 107	2013-055101	1N	12E	32
140	AMC423737	FE 108	2013-055102	1N	12E	32
141	AMC423738	FE 124	2013-055103	1N	12E	32
142	AMC423739	FE 125	2013-055104	1N	12E	32
143	AMC423740	FE 141	2013-055105	1N	12E	32
144	AMC423741	FE 142	2013-055106	1N	12E	32
145	AMC423742	FE 143	2013-055107	1N	12E	33
146	AMC423743	FE 144	2013-055108	1N	12E	33
147	AMC423744	FE 147	2013-055109	1S	12E	2
148	AMC423745	FE 148	2013-055110	1S	12E	1,2
149	AMC428784	FE 149	2014-040544	1N	12E	33
150	AMC428785	FE 150	2014-040545	1N	12E	28,33
151	AMC428786	FE 151	2014-040546	1N	12E	28
152	AMC428787	FE 152	2014-040547	1N	12E	28
153	AMC428788	FE 153	2014-040548	1N	12E	28
154	AMC428789	FE 154	2014-040549	1N	12E	28
155	AMC428790	FE 155	2014-040550	1N	12E	28
156	AMC428791	FE 156	2014-040551	1N	12E	33
157	AMC428792	FE 157	2014-040552	1N	12E	28,33
158	AMC428793	FE 158	2014-040553	1N	12E	28
159	AMC428794	FE 159	2014-040554	1N	12E	28
160	AMC428795	FE 160	2014-040555	1N	12E	28
161	AMC428796	FE 161	2014-040556	1N	12E	28
162	AMC428797	FE 162	2014-040557	1N	12E	28
163	AMC428798	FE 163	2014-040558	1N	12E	28
164	AMC428799	FE 164	2014-040559	1N	12E	28
165	AMC428800	FE 165	2014-040560	1N	12E	28,29
166	AMC428801	FE 166	2014-040561	1N	12E	29

PHOENIX, ARIZONA  
 RECEIVED  
 BLM  
 12/21/12

## Federal Unpatented Claims

Project: Red Top

Pinal  
Arizona

Line No.	BLM Serial No.	Claim Name	County Recorder	Townshp	Range	Section
			Fee # / Doc ID #			
167	AMC428802	FE 167	2014-040562	1N	12E	29
168	AMC428803	FE 168	2014-040563	1N	12E	29
169	AMC428804	FE 169	2014-040564	1N	12E	29
170	AMC428805	FE 170	2014-040565	1N	12E	29
171	AMC428806	FE 171	2014-040566	1N	12E	29
172	AMC428807	FE 172	2014-040567	1N	12E	29
173	AMC428808	FE 173	2014-040568	1N	12E	29,30
174	AMC428809	FE 174	2014-040569	1N	12E	28,29
175	AMC428810	FE 175	2014-040570	1N	12E	29
176	AMC428811	FE 176	2014-040571	1N	12E	29
177	AMC428812	FE 177	2014-040572	1N	12E	29
178	AMC428813	FE 178	2014-040573	1N	12E	29
179	AMC428814	FE 179	2014-040574	1N	12E	29
180	AMC428815	FE 180	2014-040575	1N	12E	29
181	AMC428816	FE 181	2014-040576	1N	12E	29
182	AMC428817	FE 182	2014-040577	1N	12E	29,30
183	AMC428818	FE 183	2014-040578	1N	12E	28,29
184	AMC428819	FE 184	2014-040579	1N	12E	29
185	AMC428820	FE 185	2014-040580	1N	12E	29
186	AMC428821	FE 186	2014-040581	1N	12E	29
187	AMC428822	FE 187	2014-040582	1N	12E	29
188	AMC428823	FE 188	2014-040583	1N	12E	29
189	AMC428824	FE 189	2014-040584	1N	12E	29
190	AMC428825	FE 190	2014-040585	1N	12E	29
191	AMC428826	FE 191	2014-040586	1N	12E	29,30
192	AMC428827	FE 192	2014-040587	1N	12E	29

Total Claims 192

RECEIVED  
 2017 AUG 14 P 2:12  
 PHOENIX, ARIZONA



Bronco Creek Exploration Inc.  
1815 East Winsett Street  
Tucson, Arizona 85719-6547

Tel: (520) 624-4153  
Fax: (520) 624-4192  
www.broncocreek.com

August 8, 2017

After recording, return to:  
Bronco Creek Exploration, Inc.  
1815 East Winsett Street  
Tucson, AZ 85719-6547

Bureau of Land Management  
One North Central Avenue, Suite 800  
Phoenix, AZ 85004-4427  
(602) 417-9200

RECEIVED  
BLM AZ STATE OFFICE  
2017 AUG 14 P 2:11  
PHOENIX, ARIZONA

Attn: Mining Claims

Please accept the following 2017-2018 maintenance fee payment documentation enclosed on behalf of the claimant, Bronco Creek Exploration, Inc., of 1815 East Winsett Street, Tucson, Arizona 85719:

- Maintenance Fee Payment document form 3830-5
- Exhibit A- List of mining claims and AMC numbers
- Check # 3365 in the amount of \$14,725 for the 2017-2018 maintenance fees required of \$155.00 per claim for the 95 unpatented mining claims located in Pinal County, Arizona.

If there are any questions or problems, please contact me at (520) 624-4153, ccreel@broncocreek.com or at the address above. Thank you very much for your assistance.

Sincerely,

A handwritten signature in black ink, appearing to read "CCreel".

Chris Creel  
Logistics Coordinator

UNITED STATES  
DEPARTMENT OF THE INTERIOR  
BUREAU OF LAND MANAGEMENT  
**MAINTENANCE FEE PAYMENT FORM FOR  
LODE CLAIMS, MILL SITES, AND TUNNEL SITES**

Remitter Name: Bronco Creek Exploration, Inc.

Mailing Address: 1815 E. Winsett St.

City, State, Zip: Tucson, AZ 85719

Check here if this is a change of address.

**FOR COUNTY RECORDER'S USE**

No. of claims/sites 95  
x \$155 per claim/site  
Total due BLM \$ 14725

- The maintenance fee may be paid by cash, check, money order, Bureau of Land Management (BLM) Declining Deposit Account, or credit card (VISA, American Express, Discover, or MasterCard). Payments must be remitted to the BLM State Office where your claim or site is recorded and received on or before September 1. If the payment is mailed, the envelope must be postmarked by a bona fide delivery service on or before September 1 and received at the proper BLM State Office within 15 calendar days after the due date. Payments may also be made by telephone using a credit card. A complete listing of BLM State Offices with their addresses and phone numbers can be found at <http://www.blm.gov>.
- The maintenance fee for the following claim(s)/site(s) applies to the assessment year 17-18.

CLAIM/SITE NAME	BLM SERIAL NO.
Please see attached list.	

RECEIVED  
 BLM STATE OFFICE  
 PHOENIX, ARIZONA  
 2017 AUG 14 PM 2:11

Use a separate sheet for additional claim/site names, serial numbers, and claimant names and addresses.



# Exhibit A

Federal Unpatented Claims

Project: Ripsey West

Pinal  
Arizona

Line No.	BLM Serial No.	Claim Name	County Recorder	Twnshp	Range	Section
			Fee # / Doc ID #			
1	AMC443988	RW 1	2017-025230	5S	13E	29,30,31,32
2	AMC443989	RW 2	2017-025231	5S	13E	29,32
3	AMC443990	RW 3	2017-025232	5S	13E	29,32
4	AMC443991	RW 4	2017-025233	5S	13E	28,29,32,33
5	AMC443992	RW 5	2017-025234	5S	13E	29,30
6	AMC443993	RW 6	2017-025235	5S	13E	29
7	AMC443994	RW 7	2017-025236	5S	13E	29
8	AMC443995	RW 8	2017-025237	5S	13E	29
9	AMC443996	RW 9	2017-025238	5S	13E	29
10	AMC443997	RW 10	2017-025239	5S	13E	29
11	AMC443998	RW 11	2017-025240	5S	13E	29
12	AMC443999	RW 12	2017-025241	5S	13E	29
13	AMC444000	RW 13	2017-025242	5S	13E	28,29
14	AMC444001	RW 14	2017-025243	5S	13E	29,30
15	AMC444002	RW 15	2017-025244	5S	13E	29
16	AMC444003	RW 16	2017-025245	5S	13E	29
17	AMC444004	RW 17	2017-025246	5S	13E	29
18	AMC444005	RW 18	2017-025247	5S	13E	29
19	AMC444006	RW 19	2017-025248	5S	13E	29
20	AMC444007	RW 20	2017-025249	5S	13E	29
21	AMC444008	RW 21	2017-025250	5S	13E	29
22	AMC444009	RW 22	2017-025251	5S	13E	28,29
23	AMC444010	RW 23	2017-025252	5S	13E	29,30
24	AMC444011	RW 24	2017-025253	5S	13E	29
25	AMC444012	RW 25	2017-025254	5S	13E	29
26	AMC444013	RW 26	2017-025255	5S	13E	29
27	AMC444014	RW 27	2017-025256	5S	13E	29
28	AMC444015	RW 28	2017-025257	5S	13E	29
29	AMC444016	RW 29	2017-025258	5S	13E	29
30	AMC444017	RW 30	2017-025259	5S	13E	29
31	AMC444018	RW 31	2017-025260	5S	13E	28,29
32	AMC444019	RW 32	2017-025261	5S	13E	19,20,29,30
33	AMC444020	RW 33	2017-025262	5S	13E	20,29
34	AMC444021	RW 34	2017-025263	5S	13E	20,29
35	AMC444022	RW 35	2017-025264	5S	13E	20,29
36	AMC444023	RW 36	2017-025265	5S	13E	20,29
37	AMC444024	RW 37	2017-025266	5S	13E	20,29
38	AMC444025	RW 38	2017-025267	5S	13E	20,29
39	AMC444026	RW 39	2017-025268	5S	13E	20,29
40	AMC444027	RW 40	2017-025269	5S	13E	20,21,28,29

2017 AUG 14 P 2:11  
 PHOENIX, ARIZONA

Federal Unpatented Claims

Project: Ripsey West

Pinal  
Arizona

Line No.	BLM Serial No.	Claim Name	County Recorder	Townshp	Range	Section
			Fee # / Doc ID #			
41	AMC444028	RW 41	2017-025270	5S	13E	21,28
42	AMC444029	RW 42	2017-025271	5S	13E	21,28
43	AMC444030	RW 43	2017-025272	5S	13E	21,28
44	AMC444031	RW 44	2017-025273	5S	13E	21,28
45	AMC444032	RW 45	2017-025274	5S	13E	19,20
46	AMC444033	RW 46	2017-025275	5S	13E	20
47	AMC444034	RW 47	2017-025276	5S	13E	20
48	AMC444035	RW 48	2017-025277	5S	13E	20
49	AMC444036	RW 49	2017-025278	5S	13E	20
50	AMC444037	RW 50	2017-025279	5S	13E	20
51	AMC444038	RW 51	2017-025280	5S	13E	20
52	AMC444039	RW 52	2017-025281	5S	13E	20
53	AMC444040	RW 53	2017-025282	5S	13E	20,21
54	AMC444041	RW 54	2017-025283	5S	13E	21
55	AMC444042	RW 55	2017-025284	5S	13E	21
56	AMC444043	RW 56	2017-025285	5S	13E	21
57	AMC444044	RW 57	2017-025286	5S	13E	21
58	AMC444045	RW 58	2017-025287	5S	13E	19,20
59	AMC444046	RW 59	2017-025288	5S	13E	20
60	AMC444047	RW 60	2017-025289	5S	13E	20
61	AMC444048	RW 61	2017-025290	5S	13E	20
62	AMC444049	RW 62	2017-025291	5S	13E	20
63	AMC444050	RW 63	2017-025292	5S	13E	20
64	AMC444051	RW 64	2017-025293	5S	13E	20
65	AMC444052	RW 65	2017-025294	5S	13E	20
66	AMC444053	RW 66	2017-025295	5S	13E	20,21
67	AMC444054	RW 67	2017-025296	5S	13E	21
68	AMC444055	RW 68	2017-025297	5S	13E	21
69	AMC444056	RW 69	2017-025298	5S	13E	21
70	AMC444057	RW 70	2017-025299	5S	13E	21
71	AMC444058	RW 71	2017-025300	5S	13E	17,18,19,20
72	AMC444059	RW 72	2017-025301	5S	13E	17,20
73	AMC444060	RW 73	2017-025302	5S	13E	17,20
74	AMC444061	RW 74	2017-025303	5S	13E	17,20
75	AMC444062	RW 75	2017-025304	5S	13E	17,20
76	AMC444063	RW 76	2017-025305	5S	13E	17,20
77	AMC444064	RW 77	2017-025306	5S	13E	17,20
78	AMC444065	RW 78	2017-025307	5S	13E	17,20
79	AMC444066	RW 79	2017-025308	5S	13E	16,17,20,21
80	AMC444067	RW 80	2017-025309	5S	13E	16,21
81	AMC444068	RW 81	2017-025310	5S	13E	16,21
82	AMC444069	RW 82	2017-025311	5S	13E	16,21

PHOENIX, ARIZONA

2017 AUG 11 10:31 AM

BLM ARIZONA

Federal Unpatented Claims

Project: Ripsey West

Pinal  
Arizona

Line No.	BLM Serial No.	Claim Name	County Recorder	Twنشp	Range	Section
			Fee # / Doc ID #			
83	AMC444070	RW 83	2017-025312	5S	13E	16,21
84	AMC444071	RW 84	2017-025313	5S	13E	17
85	AMC444072	RW 85	2017-025314	5S	13E	17
86	AMC444073	RW 86	2017-025315	5S	13E	16,17
87	AMC444074	RW 87	2017-025316	5S	13E	17
88	AMC444075	RW 88	2017-025317	5S	13E	17
89	AMC444076	RW 89	2017-025318	5S	13E	16,17
90	AMC444077	RW 90	2017-025319	5S	13E	17
91	AMC444078	RW 91	2017-025320	5S	13E	17
92	AMC444079	RW 92	2017-025321	5S	13E	16,17
93	AMC444080	RW 93	2017-025322	5S	13E	8,17
94	AMC444081	RW 94	2017-025323	5S	13E	8,17
95	AMC444082	RW 95	2017-025324	5S	13E	8,9,16,17

Total Claims 95

RECEIVED  
 DEPUTY COUNTY CLERK  
 PHOENIX, ARIZONA  
 2017 AUG 14 P 2:11



Bronco Creek Exploration Inc.  
1815 East Winsett Street  
Tucson, Arizona 85719-6547

Tel: (520) 624-4153  
Fax: (520) 624-4192  
www.broncocreek.com

August 8, 2017

After recording, return to:  
Bronco Creek Exploration, Inc.  
1815 East Winsett Street  
Tucson, AZ 85719-6547

Bureau of Land Management  
One North Central Avenue, Suite 800  
Phoenix, AZ 85004-4427  
(602) 417-9200

RECEIVED  
BLM DISTRICT OFFICE  
2017 AUG 14 P 2:06  
PHOENIX, ARIZONA

Attn: Mining Claims

Please accept the following 2017-2018 maintenance fee payment documentation enclosed on behalf of the claimant, Bronco Creek Exploration, Inc., of 1815 East Winsett Street, Tucson, Arizona 85719:

- Maintenance Fee Payment document form 3830-5
- Exhibit A- List of mining claims and AMC numbers
- Check # 3366 in the amount of \$28,830 for the 2017-2018 maintenance fees required of \$155.00 per claim for the 186 unpatented mining claims located in Pima County, Arizona.

If there are any questions or problems, please contact me at (520) 624-4153, ccreel@broncocreek.com or at the address above. Thank you very much for your assistance.

Sincerely,

A handwritten signature in black ink, appearing to read "C. Creel".

Chris Creel  
Logistics Coordinator

UNITED STATES  
DEPARTMENT OF THE INTERIOR  
BUREAU OF LAND MANAGEMENT  
**MAINTENANCE FEE PAYMENT FORM FOR  
LODE CLAIMS, MILL SITES, AND TUNNEL SITES**

Remitter Name: Bronco Creek Exploration, Inc.  
Mailing Address: 1815 E. Winsett St.  
City, State, Zip: Tucson, AZ 85719

Check here if this is a change of address.

**FOR COUNTY RECORDER'S USE**

No. of claims/sites 186  
x \$155 per claim/site  
Total due BLM \$ 28830

- The maintenance fee may be paid by cash, check, money order, Bureau of Land Management (BLM) Declining Deposit Account, or credit card (VISA, American Express, Discover, or MasterCard). Payments must be remitted to the BLM State Office where your claim or site is recorded and received on or before September 1. If the payment is mailed, the envelope must be postmarked by a bona fide delivery service on or before September 1 and received at the proper BLM State Office within 15 calendar days after the due date. Payments may also be made by telephone using a credit card. A complete listing of BLM State Offices with their addresses and phone numbers can be found at <http://www.blm.gov>.
- The maintenance fee for the following claim(s)/site(s) applies to the assessment year 17-18.

CLAIM/SITE NAME	BLM SERIAL NO.
Please see attached list.	

RECEIVED  
 2017 AUG 14 P 2:05  
 PHOENIX, ARIZONA

Use a separate sheet for additional claim/site names, serial numbers, and claimant names and addresses.

# Exhibit A

Federal Unpatented Claims

Project: Silver Bell

Pinal  
Arizona

Line No.	BLM Serial No.	Claim Name	County Recorder			Townshp	Range	Section
			Fee # / Doc ID #	Book	Page			
1	AMC373611	SB 1	20061720236	12883	553	12S	8E	6
2	AMC373612	SB 2	20061720237	12883	555	12S	8E	6
3	AMC373613	SB 3	20061720238	12883	557	12S	8E	6
4	AMC373614	SB 4	20061720239	12883	559	12S	8E	6
5	AMC373615	SB 5	20061720240	12883	561	12S	8E	6
6	AMC373616	SB 6	20061720241	12883	563	12S	8E	6
7	AMC373617	SB 7	20061720242	12883	565	12S	8E	6
8	AMC373618	SB 8	20061720243	12883	567	12S	8E	6
9	AMC373619	SB 9	20061720244	12883	569	12S	8E	6
10	AMC373620	SB 10	20061720245	12883	571	12S	8E	5,6
11	AMC373621	SB 11	20061720246, 20062500701	12883; 12961	573; 4695	12S	8E	6
12	AMC373622	SB 12	20061720247, 20062500702	12883; 12961	575; 4696	12S	8E	6
13	AMC373623	SB 13	20061720248, 20062500703	12883; 12961	577; 4697	12S	8E	6
14	AMC373624	SB 14	20061720249, 20062500704	12883; 12961	579; 4698	12S	8E	6
15	AMC373625	SB 15	20061720250, 20062500705	12883; 12961	581; 4699	12S	8E	6
16	AMC373626	SB 16	20061720251, 20062500706	12883; 12961	583; 4700	12S	8E	6
17	AMC373627	SB 17	20061720252, 20062500707	12883; 12961	585; 4701	12S	8E	6
18	AMC373628	SB 18	20061720253, 20062500708	12883; 12961	587; 4702	12S	8E	6
19	AMC373629	SB 19	20061720254, 20062500709	12883; 12961	589; 4703	12S	8E	6
20	AMC373630	SB 20	20061720255, 20062500710	12883; 12961	591; 4704	12S	8E	5,6
21	AMC373631	SB 21	20061720256, 20062500711	12883; 12961	593; 4705	12S	8E	6
22	AMC373632	SB 22	20061720257, 20062500712	12883; 12961	595; 4706	12S	8E	6
23	AMC373633	SB 23	20061720258, 20062500713	12883; 12961	597; 4707	12S	8E	6
24	AMC373634	SB 24	20061720259, 20062500714	12883; 12961	599; 4708	12S	8E	6
25	AMC373635	SB 25	20061720260, 20062500715	12883; 12961	601; 4709	12S	8E	6

2017 AUG 14 P 2:06  
 PINAL COUNTY, ARIZONA  
 BLM FIELD OFFICE

Federal Unpatented Claims

Project: Silver Bell

Pinal  
Arizona

Line No.	BLM Serial No.	Claim Name	County Recorder			Township	Range	Section
			Fee # / Doc ID #	Book	Page			
26	AMC373636	SB 26	20061720261, 20062500716	12883; 12961	603; 4710	12S	8E	6
27	AMC373637	SB 27	20061720262, 20062500717	12883; 12961	605; 4711	12S	8E	6
28	AMC373638	SB 28	20061720263, 20062500718	12883; 12961	607; 4712	12S	8E	6
29	AMC373639	SB 29	20061720264, 20062500719	12883; 12961	609; 4713	12S	8E	6
30	AMC373640	SB 30	20061720265, 20062500720	12883; 12961	611; 4714	12S	8E	5,6
31	AMC373641	SB 31	20061720266, 20062500721	12883; 12961	613; 4715	12S	8E	6
32	AMC373642	SB 32	20061720267, 20062500722	12883; 12961	615; 4716	12S	8E	6
33	AMC373643	SB 33	20061720268, 20062500723	12883; 12961	617; 4717	12S	8E	6
34	AMC373644	SB 34	20061720269, 20062500724	12883; 12961	619; 4718	12S	8E	6
35	AMC373645	SB 35	20061720270, 20062500725	12883; 12961	621; 4719	12S	8E	6
36	AMC373646	SB 36	20061720271, 20062500726	12883; 12961	623; 4720	12S	8E	6
37	AMC373647	SB 37	20061720272, 20062500727	12883; 12961	625; 4721	12S	8E	6
38	AMC373648	SB 38	20061720273, 20062500728	12883; 12961	627; 4722	12S	8E	6
39	AMC373649	SB 39	20061720274, 20062500729	12883; 12961	629; 4723	12S	8E	6
40	AMC373650	SB 40	20061720275, 20062500730	12883; 12961	631; 4724	12S	8E	5,6
41	AMC373651	SB 41	20061720276, 20062500731	12883; 12961	633; 4725	12S	8E	6,7
42	AMC373652	SB 42	20061720277, 20062500732	12883; 12961	635; 4726	12S	8E	6,7
43	AMC373653	SB 43	20061720278, 20062500733	12883; 12961	637; 4727	12S	8E	6,7
44	AMC373654	SB 44	20061720279, 20062500734	12883; 12961	639; 4728	12S	8E	6,7
45	AMC373655	SB 45	20061720280, 20062500735	12883; 12961	641; 4729	12S	8E	6,7
46	AMC373656	SB 46	20061720281, 20062500736	12883; 12961	643; 4730	12S	8E	6,7
47	AMC373657	SB 47	20061720282, 20062500737	12883; 12961	645; 4731	12S	8E	6,7

2017 AUG 14 P 2:06  
 RECEIVED  
 PINAL COUNTY ARIZONA

Federal Unpatented Claims

Project: Silver Bell

Pinal  
Arizona

Line No.	BLM Serial No.	Claim Name	County Recorder			Township	Range	Section
			Fee # / Doc ID #	Book	Page			
48	AMC373658	SB 48	20061720283, 20062500738	12883; 12961	647; 4732	12S	8E	6,7
49	AMC373659	SB 49	20061720284, 20062500739	12883; 12961	649; 4733	12S	8E	6,7
50	AMC373660	SB 50	20061720285, 20062500740	12883; 12961	651; 4734	12S	8E	5,6,7,8
51	AMC373661	SB 51	20061720286, 20062500741	12883; 12961	653; 4735	12S	8E	7
52	AMC373662	SB 52	20061720287, 20062500742	12883; 12961	655; 4736	12S	8E	7
53	AMC373663	SB 53	20061720288, 20062500743	12883; 12961	657; 4737	12S	8E	7
54	AMC373664	SB 54	20061720289, 20062500744	12883; 12961	659; 4738	12S	8E	7
55	AMC373665	SB 55	20061720290, 20062500745	12883; 12961	661; 4739	12S	8E	7
56	AMC373666	SB 56	20061720291, 20062500746	12883; 12961	663; 4740	12S	8E	7
57	AMC373667	SB 57	20061720292, 20062500747	12883; 12961	665; 4741	12S	8E	7
58	AMC373668	SB 58	20061720293, 20062500748	12883; 12961	667; 4742	12S	8E	7
59	AMC373669	SB 59	20061720294, 20062500749	12883; 12961	669; 4743	12S	8E	7
60	AMC373670	SB 60	20061720295, 20062500750	12883; 12961	671; 4744	12S	8E	7,8
61	AMC374429	SB 63	20061940431, 20062500751	12905; 12961	1524; 4745	12S	8E	8
62	AMC374430	SB 64	20061940432, 20062500752	12905; 12961	1526; 4746	12S	8E	8
63	AMC374431	SB 65	20061940433, 20062500753	12905; 12961	1528; 4747	12S	8E	8
64	AMC374432	SB 66	20061940434, 20062500754	12905; 12961	1530; 4748	12S	8E	8
65	AMC374433	SB 67	20061940435, 20062500755	12905; 12961	1532; 4749	12S	8E	8
66	AMC374434	SB 68	20061940436, 20062500756	12905; 12961	1534; 4750	12S	8E	7
67	AMC374435	SB 69	20061940437, 20062500757	12905; 12961	1536; 4751	12S	8E	7
68	AMC374436	SB 70	20061940438, 20062500758	12905; 12961	1538; 4752	12S	8E	7
69	AMC374437	SB 71	20061940439, 20062500759	12905; 12961	1540; 4753	12S	8E	7

2017 AUG 14 P 2:06  
 RECEIVED  
 PINAL COUNTY ARIZONA



## Federal Unpatented Claims

## Project: Silver Bell

Pinal  
Arizona

Line No.	BLM Serial No.	Claim Name	County Recorder			Townshp	Range	Section
			Fee # / Doc ID #	Book	Page			
70	AMC374438	SB 72	20061940440, 20062500760	12905; 12961	1542; 4754	12S	8E	7
71	AMC374439	SB 73	20061940441, 20062500761	12905; 12961	1544; 4755	12S	8E	7
72	AMC374440	SB 74	20061940442, 20062500762	12905; 12961	1546; 4756	12S	8E	7
73	AMC374441	SB 75	20061940443, 20062500763	12905; 12961	1548; 4757	12S	8E	7
74	AMC374442	SB 76	20061940444, 20062500764	12905; 12961	1550; 4758	12S	8E	7
75	AMC374443	SB 77	20061940445, 20062500765	12905; 12961	1552; 4759	12S	8E	7,8
76	AMC374444	SB 78	20061940446, 20062500766	12905; 12961	1554; 4760	12S	8E	8
77	AMC374445	SB 79	20061940447, 20062500767	12905; 12961	1556; 4761	12S	8E	8
78	AMC374446	SB 80	20061940448, 20062500768	12905; 12961	1558; 4762	12S	8E	8
79	AMC374447	SB 81	20061940449, 20062500769	12905; 12961	1560; 4763	12S	8E	8
80	AMC374448	SB 82	20061940450, 20062500770	12905; 12961	1562; 4764	12S	8E	8
81	AMC374449	SB 83	20061940451, 20062500771	12905; 12961	1564; 4765	12S	8E	7
82	AMC374450	SB 84	20061940452, 20062500772	12905; 12961	1566; 4766	12S	8E	7
83	AMC374451	SB 85	20061940453, 20062500773	12905; 12961	1568; 4767	12S	8E	7
84	AMC374452	SB 86	20061940454, 20062500774	12905; 12961	1570; 4768	12S	8E	7
85	AMC374453	SB 87	20061940455, 20062500775	12905; 12961	1572; 4769	12S	8E	7
86	AMC374454	SB 88	20061940456, 20062500776	12905; 12961	1574; 4770	12S	8E	7
87	AMC374455	SB 89	20061940457, 20062500777	12905; 12961	1576; 4771	12S	8E	7
88	AMC374456	SB 90	20061940458, 20062500778	12905; 12961	1578; 4772	12S	8E	7
89	AMC374457	SB 91	20061940459, 20062500779	12905; 12961	1580; 4773	12S	8E	7
90	AMC374458	SB 92	20061940460, 20062500780	12905; 12961	1582; 4774	12S	8E	7,8
91	AMC374459	SB 93	20061940461, 20062500781	12905; 12961	1584; 4775	12S	8E	8

 2011 AUG 14 P 2:06  
 PHOENIX, ARIZONA

 RECEIVED  
 ELM...

Line No.	BLM Serial No.	Claim Name	County Recorder			Twnshp	Range	Section
			Fee # / Doc ID #	Book	Page			
92	AMC374460	SB 94	20061940462, 20062500782	12905; 12961	1586; 4776	12S	8E	8
93	AMC374461	SB 95	20061940463, 20062500783	12905; 12961	1588; 4777	12S	8E	8
94	AMC374462	SB 96	20061940464, 20062500784	12905; 12961	1590; 4778	12S	8E	8
95	AMC374463	SB 97	20061940465, 20062500785	12905; 12961	1592; 4779	12S	8E	8
96	AMC379989	SB 98	20070410581	13002	4090	12S	8E	8
97	AMC379990	SB 99	20070410582	13002	4092	12S	8E	8
98	AMC379991	SB 100	20070410583	13002	4094	12S	8E	8
99	AMC379992	SB 101	20070410584	13002	4096	12S	8E	8,9
100	AMC379993	SB 102	20070410585	13002	4098	12S	8E	8
101	AMC379994	SB 103	20070410586	13002	4100	12S	8E	8
102	AMC379995	SB 104	20070410587	13002	4102	12S	8E	8
103	AMC379996	SB 105	20070410588	13002	4104	12S	8E	8,9
104	AMC379997	SB 106	20070410589	13002	4106	12S	8E	8
105	AMC379998	SB 107	20070410590	13002	4108	12S	8E	8
106	AMC379999	SB 108	20070410591	13002	4110	12S	8E	8
107	AMC380000	SB 109	20070410592	13002	4112	12S	8E	8,9
108	AMC380001	SB 110	20070410593	13002	4114	12S	8E	7,18
109	AMC380002	SB 111	20070410594	13002	4116	12S	8E	7,18
110	AMC380003	SB 112	20070410595	13002	4118	12S	8E	7,18
111	AMC380004	SB 113	20070410596	13002	4120	12S	8E	7,18
112	AMC380005	SB 114	20070410597	13002	4122	12S	8E	7,18
113	AMC380006	SB 115	20070410598	13002	4124	12S	8E	7,18
114	AMC380007	SB 116	20070410599	13002	4126	12S	8E	7,18
115	AMC380008	SB 117	20070410600	13002	4128	12S	8E	7,18
116	AMC380009	SB 118	20070410601	13002	4130	12S	8E	7,18
117	AMC380010	SB 119	20070410602	13002	4132	12S	8E	7,8,17,18
118	AMC380011	SB 120	20070410603	13002	4134	12S	8E	8,17
119	AMC380012	SB 121	20070410604	13002	4136	12S	8E	8,17
120	AMC380013	SB 122	20070410605	13002	4138	12S	8E	8,17
121	AMC380014	SB 123	20070410606	13002	4140	12S	8E	8,17
122	AMC380015	SB 124	20070410607	13002	4142	12S	8E	8,17
123	AMC380016	SB 125	20070410608	13002	4144	12S	8E	8,17
124	AMC380017	SB 126	20070410609	13002	4146	12S	8E	8,17
125	AMC380018	SB 127	20070410610	13002	4148	12S	8E	8,17
126	AMC380019	SB 128	20070410611	13002	4150	12S	8E	8,9,16,17
127	AMC380020	SB 129	20070410612	13002	4152	12S	8E	18
128	AMC380021	SB 130	20070410613	13002	4154	12S	8E	18
129	AMC380022	SB 131	20070410614	13002	4156	12S	8E	18

2011 AUG 14 P 2:06  
 PINAL COUNTY, ARIZONA

Federal Unpatented Claims

Project: Silver Bell

Pinal  
Arizona

Line No.	BLM Serial No.	Claim Name	County Recorder			Township	Range	Section
			Fee # / Doc ID #	Book	Page			
130	AMC380023	SB 132	20070410615	13002	4158	12S	8E	18
131	AMC380024	SB 133	20070410616	13002	4160	12S	8E	18
132	AMC380025	SB 134	20070410617	13002	4162	12S	8E	18
133	AMC380026	SB 135	20070410618	13002	4164	12S	8E	18
134	AMC380027	SB 136	20070410619	13002	4166	12S	8E	18
135	AMC380028	SB 137	20070410620	13002	4168	12S	8E	18
136	AMC380029	SB 138	20070410621	13002	4170	12S	8E	17,18
137	AMC380030	SB 139	20070410622	13002	4172	12S	8E	17
138	AMC380031	SB 140	20070410623	13002	4174	12S	8E	17
139	AMC380032	SB 141	20070410624	13002	4176	12S	8E	17
140	AMC380033	SB 142	20070410625	13002	4178	12S	8E	17
141	AMC380034	SB 143	20070410626	13002	4180	12S	8E	17
142	AMC380035	SB 144	20070410627	13002	4182	12S	8E	17
143	AMC380036	SB 145	20070410628	13002	4184	12S	8E	17
144	AMC380037	SB 146	20070410629	13002	4186	12S	8E	17
145	AMC380038	SB 147	20070410630	13002	4188	12S	8E	16,17
146	AMC383484	SB 148	20071111152	13072	5873	12S	8E	9
147	AMC383485	SB 149	20071111153	13072	5875	12S	8E	9
148	AMC383487	SB 151	20071111155	13072	5879	12S	8E	9
149	AMC383488	SB 152	20071111156	13072	5881	12S	8E	9
150	AMC383489	SB 153	20071111157	13072	5883	12S	8E	9
151	AMC383490	SB 154	20071111158	13072	5885	12S	8E	9
152	AMC383491	SB 155	20071111159	13072	5887	12S	8E	9
153	AMC383493	SB 157	20071111161	13072	5891	12S	8E	9
154	AMC383494	SB 158	20071111162	13072	5893	12S	8E	9,10
155	AMC383495	SB 159	20071111163, 20080040970, 20133040925	13072; 13216;	5895; 3269;	12S	8E	10
156	AMC383496	SB 160	20071111164, 20080040971, 20133040926	13072; 13216;	5897; 3271	12S	8E	10
157	AMC383497	SB 161	20071111165	13072	5899	12S	8E	9
158	AMC383498	SB 162	20071111166	13072	5901	12S	8E	9
159	AMC383499	SB 163	20071111167	13072	5903	12S	8E	9
160	AMC383500	SB 164	20071111168	13072	5905	12S	8E	9
161	AMC383501	SB 165	20071111169	13072	5907	12S	8E	9
162	AMC383502	SB 166	20071111170	13072	5909	12S	8E	9
163	AMC383503	SB 167	20071111171	13072	5911	12S	8E	9
164	AMC383504	SB 168	20071111172	13072	5913	12S	8E	9
165	AMC383505	SB 169	20071111173	13072	5915	12S	8E	9,10
166	AMC383506	SB 170	20071111174	13072	5917	12S	8E	10
167	AMC383507	SB 171	20071111175	13072	5919	12S	8E	10

2017 AUG 14 P 2:01  
 RECEIVED  
 BLM PHOENIX, ARIZONA

Federal Unpatented Claims

Project: Silver Bell

Pinal  
Arizona

Line No.	BLM Serial No.	Claim Name	County Recorder			Township	Range	Section
			Fee # / Doc ID #	Book	Page			
168	AMC383508	SB 172	20071111176	13072	5921	12S	8E	10
169	AMC383509	SB 173	20071111177	13072	5923	12S	8E	10
170	AMC383510	SB 174	20071111178	13072	5925	12S	8E	10
171	AMC383511	SB 175	20071111179	13072	5927	12S	8E	10,15
172	AMC383512	SB 176	20071111180	13072	5929	12S	8E	10,15
173	AMC383513	SB 177	20071111181	13072	5931	12S	8E	10,15
174	AMC383514	SB 178	20071111182	13072	5933	12S	8E	10,15
175	AMC383515	SB 179	20071111183	13072	5935	12S	8E	10,15
176	AMC383516	SB 180	20071111184	13072	5937	12S	8E	10,15
177	AMC383517	SB 182	20071111185	13072	5939	12S	8E	15
178	AMC383518	SB 183	20071111186	13072	5941	12S	8E	15
179	AMC383519	SB 184	20071111187	13072	5943	12S	8E	15
180	AMC383520	SB 185	20071111188	13072	5945	12S	8E	15
181	AMC383521	SB 186	20071111189	13072	5947	12S	8E	15
182	AMC383522	SB 187	20071111190	13072	5949	12S	8E	15
183	AMC383523	SB 188	20071111191	13072	5951	12S	8E	15
184	AMC383524	SB 189	20071111192	13072	5953	12S	8E	15
185	AMC383525	SB 190	20071111193	13072	5955	12S	8E	15
186	AMC383526	SB 191	20071111194	13072	5957	12S	8E	15

Total Claims 186

RECEIVED  
 PLM / ...  
 2017 AUG 14 P 2:07  
 PHOENIX, ARIZONA



Bronco Creek Exploration Inc.  
1815 East Winsett Street  
Tucson, Arizona 85719-6547

Tel: (520) 624-4153  
Fax: (520) 624-4192  
www.broncocreek.com

August 8, 2017

After recording, return to:  
Bronco Creek Exploration, Inc.  
1815 East Winsett Street  
Tucson, AZ 85719-6547

Bureau of Land Management  
One North Central Avenue, Suite 800  
Phoenix, AZ 85004-4427  
(602) 417-9200

RECEIVED  
2017 AUG 14 P 2:10  
PHOENIX, ARIZONA

Attn: Mining Claims

Please accept the following 2017-2018 maintenance fee payment documentation enclosed on behalf of the claimant, Bronco Creek Exploration, Inc., of 1815 East Winsett Street, Tucson, Arizona 85719:

- Maintenance Fee Payment document form 3830-5
- Exhibit A- List of mining claims and AMC numbers
- Check # 3367 in the amount of \$23,560 for the 2017-2018 maintenance fees required of \$155.00 per claim for the 152 unpatented mining claims located in Gila County, Arizona.

If there are any questions or problems, please contact me at (520) 624-4153, ccreel@broncocreek.com or at the address above. Thank you very much for your assistance.

Sincerely,

Chris Creel  
Logistics Coordinator

UNITED STATES  
DEPARTMENT OF THE INTERIOR  
BUREAU OF LAND MANAGEMENT  
**MAINTENANCE FEE PAYMENT FORM FOR  
LODE CLAIMS, MILL SITES, AND TUNNEL SITES**

Remitter Name: Bronco Creek Exploration, Inc.  
 Mailing Address: 1815 E. Winsett St.  
 City, State, Zip: Tucson, AZ 85719

Check here if this is a change of address.

**FOR COUNTY RECORDER'S USE**

No. of claims/sites 152  
 x \$155 per claim/site  
 Total due BLM \$ 23560

- The maintenance fee may be paid by cash, check, money order, Bureau of Land Management (BLM) Declining Deposit Account, or credit card (VISA, American Express, Discover, or MasterCard). Payments must be remitted to the BLM State Office where your claim or site is recorded and received on or before September 1. If the payment is mailed, the envelope must be postmarked by a bona fide delivery service on or before September 1 and received at the proper BLM State Office within 15 calendar days after the due date. Payments may also be made by telephone using a credit card. A complete listing of BLM State Offices with their addresses and phone numbers can be found at <http://www.blm.gov>.
- The maintenance fee for the following claim(s)/site(s) applies to the assessment year 17-18.

CLAIM/SITE NAME	BLM SERIAL NO.
Please see attached list.	

RECEIVED  
 2017 AUG 14 PM 2:10  
 PHOENIX, ARIZONA

Use a separate sheet for additional claim/site names, serial numbers, and claimant names and addresses.

# Exhibit A

Federal Unpatented Claims

Project: Sleeping Beauty

Gila  
Arizona

Line No.	BLM Serial No.	Claim Name	County Recorder	Twنشp	Range	Section
			Fee # / Doc ID #			
1	AMC426866	SLB 27	2014-001422	1N,2N	14E	1;36
2	AMC426867	SLB 28	2014-001423	1N,2N	14E	1;36
3	AMC426868	SLB 29	2014-001424	1N,2N	14E	1;36
4	AMC426869	SLB 30	2014-001425, 2014-003486	1N,2N	14E	1;36
5	AMC426870	SLB 31	2014-001426	1N,2N	14E	1;36
6	AMC426871	SLB 32	2014-001427	1N,2N	14E	1;36
7	AMC426872	SLB 33	2014-001428	1N,2N	14E	1,2;36
8	AMC426873	SLB 34	2014-001429, 2014-008645	1N,2N	14E	2;35,36
9	AMC426874	SLB 35	2014-001430, 2014-008646	1N,2N	14E	2;35
10	AMC426875	SLB 36	2014-001431, 2014-008647	1N,2N	14E	2;35
11	AMC426876	SLB 37	2014-001432, 2014-008648	1N,2N	14E	2;35
12	AMC426877	SLB 38	2014-001433	1N,2N	14E	2;35
13	AMC426878	SLB 39	2014-001434	1N,2N	14E	2;35
14	AMC426879	SLB 40	2014-001435	1N,2N	14E	2;35
15	AMC426880	SLB 41	2014-001436	1N,2N	14E	2;35
16	AMC426881	SLB 42	2014-001437	1N	14E	1
17	AMC426882	SLB 43	2014-001438	1N	14E	1
18	AMC426883	SLB 44	2014-001439	1N	14E	1
19	AMC426884	SLB 45	2014-001440	1N	14E	1
20	AMC426885	SLB 46	2014-001441	1N	14E	1
21	AMC426886	SLB 47	2014-001442	1N	14E	1
22	AMC426887	SLB 48	2014-001443	1N	14E	1,2
23	AMC426888	SLB 49	2014-001444, 2014-008649	1N	14E	2
24	AMC426889	SLB 50	2014-001445, 2014-008650	1N	14E	2
25	AMC426890	SLB 51	2014-001446, 2014-008651	1N	14E	2
26	AMC426891	SLB 52	2014-001447, 2014-008652	1N	14E	2
27	AMC426892	SLB 53	2014-001448	1N	14E	2
28	AMC426893	SLB 54	2014-001449	1N	14E	2
29	AMC426894	SLB 55	2014-001450	1N	14E	2
30	AMC426895	SLB 56	2014-001451	1N	14E	2
31	AMC426896	SLB 57	2014-001452	1N	14E	2,3
32	AMC426897	SLB 58	2014-001453	1N	14E	3
33	AMC426898	SLB 59	2014-001454	1N	14E	3
34	AMC426899	SLB 60	2014-001455	1N	14E	3
35	AMC426900	SLB 61	2014-001456	1N	14E	1
36	AMC426901	SLB 62	2014-001457	1N	14E	1
37	AMC426902	SLB 63	2014-001458	1N	14E	1
38	AMC426903	SLB 64	2014-001459	1N	14E	1
39	AMC426904	SLB 65	2014-001460	1N	14E	1
40	AMC426905	SLB 66	2014-001461	1N	14E	1

2017 AUG 14 P 2:10  
 RECEIVED

Federal Unpatented Claims

Project: Sleeping Beauty

Gila  
Arizona

Line No.	BLM Serial No.	Claim Name	County Recorder	Twnshp	Range	Section
			Fee # / Doc ID #			
41	AMC426906	SLB 67	2014-001462	1N	14E	1
42	AMC426907	SLB 68	2014-001463	1N	14E	1
43	AMC426908	SLB 69	2014-001464	1N	14E	1,2
44	AMC426909	SLB 70	2014-001465	1N	14E	2
45	AMC426910	SLB 71	2014-001466	1N	14E	2
46	AMC426911	SLB 72	2014-001467	1N	14E	2
47	AMC426912	SLB 73	2014-001468	1N	14E	2
48	AMC426913	SLB 74	2014-001469	1N	14E	2
49	AMC426914	SLB 75	2014-001470	1N	14E	2
50	AMC426915	SLB 76	2014-001471	1N	14E	2
51	AMC426916	SLB 77	2014-001472	1N	14E	2
52	AMC426917	SLB 78	2014-001473	1N	14E	2,3
53	AMC426918	SLB 79	2014-001474	1N	14E	3
54	AMC426919	SLB 80	2014-001475	1N	14E	3
55	AMC426920	SLB 81	2014-001476	1N	14E	3
56	AMC426921	SLB 82	2014-001477	1N	14E	3
57	AMC426922	SLB 83	2014-001478	1N	14E	3
58	AMC426923	SLB 84	2014-001479	1N	14E	3
59	AMC426924	SLB 85	2014-001480	1N	14E	3
60	AMC426925	SLB 86	2014-001481	1N	14E	1,12
61	AMC426926	SLB 87	2014-001482	1N	14E	1,12
62	AMC426927	SLB 88	2014-001483	1N	14E	1,12
63	AMC426928	SLB 89	2014-001484	1N	14E	1,12
64	AMC426929	SLB 90	2014-001485	1N	14E	1,12
65	AMC426930	SLB 91	2014-001486	1N	14E	1,12
66	AMC426931	SLB 92	2014-001487	1N	14E	1,12
67	AMC426932	SLB 93	2014-001488	1N	14E	1,12
68	AMC426933	SLB 94	2014-001489	1N	14E	1,2,11,12
69	AMC426934	SLB 95	2014-001490	1N	14E	2,11
70	AMC426935	SLB 96	2014-001491	1N	14E	2,11
71	AMC426936	SLB 97	2014-001492	1N	14E	2,11
72	AMC426937	SLB 98	2014-001493	1N	14E	2,11
73	AMC426938	SLB 99	2014-001494	1N	14E	2,11
74	AMC426939	SLB 100	2014-001495, 2014-008653	1N	14E	2,11
75	AMC426940	SLB 101	2014-001496, 2014-008654	1N	14E	2,3,10,11
76	AMC426941	SLB 102	2014-001497, 2014-008655	1N	14E	3,10
77	AMC426942	SLB 103	2014-001498	1N	14E	3,10
78	AMC426943	SLB 104	2014-001499	1N	14E	3,10
79	AMC426944	SLB 105	2014-001500	1N	14E	3,10
80	AMC426945	SLB 106	2014-001501	1N	14E	3,10
81	AMC426946	SLB 107	2014-001502	1N	14E	3,10
82	AMC426947	SLB 108	2014-001503	1N	14E	3,10

2017 AUG 14 P 2:10  
 PHOENIX, ARIZONA



Federal Unpatented Claims

Project: Sleeping Beauty

Gila  
Arizona

Line No.	BLM Serial No.	Claim Name	County Recorder	Townshp	Range	Section
			Fee # / Doc ID #			
83	AMC426948	SLB 109	2014-001504	1N	14E	3,4,9,10
84	AMC426949	SLB 110	2014-001505	1N	14E	4,9
85	AMC426950	SLB 111	2014-001506	1N	14E	11
86	AMC426951	SLB 112	2014-001507	1N	14E	11
87	AMC426952	SLB 113	2014-001508	1N	14E	11
88	AMC426953	SLB 114	2014-001509	1N	14E	11
89	AMC426954	SLB 115	2014-001510	1N	14E	11
90	AMC426955	SLB 116	2014-001511	1N	14E	11
91	AMC426956	SLB 117	2014-001512	1N	14E	11
92	AMC426957	SLB 118	2014-001513	1N	14E	10,11
93	AMC426958	SLB 119	2014-001514	1N	14E	10
94	AMC426959	SLB 120	2014-001515	1N	14E	10
95	AMC426960	SLB 121	2014-001516	1N	14E	10
96	AMC426961	SLB 122	2014-001517	1N	14E	10
97	AMC426962	SLB 123	2014-001518	1N	14E	10
98	AMC426963	SLB 124	2014-001519	1N	14E	10
99	AMC426964	SLB 125	2014-001520	1N	14E	10
100	AMC426965	SLB 126	2014-001521	1N	14E	9,10
101	AMC426966	SLB 127	2014-001522	1N	14E	9
102	AMC426967	SLB 128	2014-001523	1N	14E	10,11
103	AMC426968	SLB 129	2014-001524	1N	14E	10
104	AMC426969	SLB 130	2014-001525	1N	14E	10
105	AMC426970	SLB 131	2014-001526, 2014-003487, 2014-006395	1N	14E	10
106	AMC426971	SLB 132	2014-001527	1N	14E	10
107	AMC426972	SLB 133	2014-001528	1N	14E	10
108	AMC426973	SLB 134	2014-001529	1N	14E	10
109	AMC426974	SLB 135	2014-001530	1N	14E	9,10
110	AMC426975	SLB 136	2014-001531, 2014-003488, 2014-006396	1N	14E	1
111	AMC426976	SLB 137	2014-001532, 2014-003489, 2014-006397	1N	14E	1
112	AMC427741	CF 4	2014-003495	2N	14E	36
113	AMC427742	CF 5	2014-003496	2N	14E	36
114	AMC427743	CF 6	2014-003497	2N	14E	36
115	AMC427744	CF 7	2014-003498	1N,2N	14E	1,36
116	AMC427747	CF 10	2014-003501	2N	14E,15E	36,31
117	AMC427748	CF 11	2014-003502	2N	14E,15E	36,31
118	AMC427749	CF 12	2014-003503	2N	14E,15E	36,31
119	AMC427750	CF 13	2014-003504	2N	14E,15E	36,31
120	AMC427751	CF 14	2014-003505	2N	14E,15E	36,31
121	AMC427752	CF 15	2014-003506	2N	14E,15E	36,31

2011 AUG 14 PM 2:10

Federal Unpatented Claims

Project: Sleeping Beauty

Gila  
Arizona

Line No.	BLM Serial No.	Claim Name	County Recorder		Townshp	Range	Section
			Fee # / Doc ID #				
122	AMC427753	CF 16	2014-003507		1N,2N	14E,15E;14E,15E	1;6;36;31
123	AMC427754	CF 17	2014-003508		1N	14E,15E	1;6
124	AMC427755	CF 18	2014-003509		1N	14E,15E	1;6
125	AMC427756	CF 19	2014-003510		1N	14E	1
126	AMC427757	CF 20	2014-003511		1N	14E	1
127	AMC427758	CF 21	2014-003512		1N	14E,15E	1;6
128	AMC427759	CF 22	2014-003513		1N	14E,15E	1;6
129	AMC427760	CF 23	2014-003514		1N	14E,15E	1;6
130	AMC427761	CF 24	2014-003515		1N	14E,15E	1;6
131	AMC427762	CF 25	2014-003516		1N	15E	6
132	AMC427763	CF 26	2014-003517		1N,2N	15E	6;31
133	AMC427764	CF 27	2014-003518		1N,2N	15E	6;31
134	AMC427765	CF 28	2014-003519		1N	15E	6
135	AMC427766	CF 29	2014-003520		1N	15E	6
136	AMC427767	CF 30	2014-003521		1N	15E	6
137	AMC427768	CF 31	2014-003522		1N	15E	6
138	AMC427769	CF 32	2014-003523		1N	15E	6
139	AMC427770	CF 33	2014-003524		1N	15E	6
140	AMC427771	CF 34	2014-003525		1N	15E	6
141	AMC427772	CF 35	2014-003526		1N	15E	5,6
142	AMC427773	CF 36	2014-003527		1N	15E	5
143	AMC427774	CF 37	2014-003528		1N	15E	5
144	AMC427775	CF 38	2014-003529		1N	15E	5
145	AMC427776	CF 39	2014-003530		1N	15E	5
146	AMC427777	CF 40	2014-003531		1N	15E	5
147	AMC427778	CF 41	2014-003532		1N	15E	5
148	AMC427779	CF 42	2014-003533		1N	15E	5
149	AMC427780	CF 43	2014-003534		1N	15E	5
150	AMC427781	CF 44	2014-003535		1N	15E	5
151	AMC427782	CF 45	2014-003536		1N	15E	5
152	AMC427783	CF 46	2014-003537		1N	15E	5

Total Claims 152

RECEIVED  
 2017 AUG 14 P 2:10  
 PHOENIX, ARIZONA



Bronco Creek Exploration Inc.  
1815 East Winsett Street  
Tucson, Arizona 85719-6547

Tel: (520) 624-4153  
Fax: (520) 624-4192  
www.broncocreek.com

August 9, 2017

After recording, return to:  
Bronco Creek Exploration, Inc.  
1815 East Winsett Street  
Tucson, AZ 85719-6547

Bureau of Land Management  
One North Central Avenue, Suite 800  
Phoenix, AZ 85004-4427  
(602) 417-9200

Attn: Mining Claims

Please accept the following 2017-2018 maintenance fee payment documentation enclosed on behalf of the claimant, Bronco Creek Exploration, Inc., of 1815 East Winsett Street, Tucson, Arizona 85719:

- Maintenance Fee Payment document form 3830-5
- Exhibit A- List of mining claims and AMC numbers
- Check # 3369 in the amount of \$4,185 for the 2017-2018 maintenance fees required of \$155.00 per claim for the 27 unpatented mining claims located in Pinal County, Arizona.

If there are any questions or problems, please contact me at (520) 624-4153, [ccreel@broncocreek.com](mailto:ccreel@broncocreek.com) or at the address above. Thank you very much for your assistance.

Sincerely,

A handwritten signature in black ink, appearing to read "C. Creel".

Chris Creel  
Logistics Coordinator

RECEIVED  
2017 AUG 14 P 2:15  
PHOENIX, ARIZONA

UNITED STATES  
DEPARTMENT OF THE INTERIOR  
BUREAU OF LAND MANAGEMENT  
**MAINTENANCE FEE PAYMENT FORM FOR  
LODE CLAIMS, MILL SITES, AND TUNNEL SITES**

Remitter Name: Bronco Creek Exploration, Inc.  
 Mailing Address: 1815 E. Winsett St.  
 City, State, Zip: Tucson, AZ 85719

Check here if this is a change of address.

**FOR COUNTY RECORDER'S USE**

No. of claims/sites 27  
 x \$155 per claim/site  
 Total due BLM \$ 4185

1. The maintenance fee may be paid by cash, check, money order, Bureau of Land Management (BLM) Declining Deposit Account, or credit card (VISA, American Express, Discover, or MasterCard). Payments must be remitted to the BLM State Office where your claim or site is recorded and received on or before September 1. If the payment is mailed, the envelope must be postmarked by a bona fide delivery service on or before September 1 and received at the proper BLM State Office within 15 calendar days after the due date. Payments may also be made by telephone using a credit card. A complete listing of BLM State Offices with their addresses and phone numbers can be found at <http://www.blm.gov>.
2. The maintenance fee for the following claim(s)/site(s) applies to the assessment year 17-18.

CLAIM/SITE NAME	BLM SERIAL NO.
Please see attached list.	

RECEIVED  
 2017 AUG 14 PM 2:19  
 TOLSON, ARIZONA

Use a separate sheet for additional claim/site names, serial numbers, and claimant names and addresses.

# Exhibit A

Federal Unpatented Claims

Project: Superior West

Pinal  
Arizona

Line No.	BLM Serial No.	Claim Name	County Recorder		Township	Range	Section
			Fee # /	Doc ID #			
1	AMC441622	MFI 1	2017-007277		2S	12E	9
2	AMC441623	MFI 2	2017-007278		2S	12E	8
3	AMC441624	MFI 3	2017-007279		2S	12E	8
4	AMC441625	MFI 4	2017-007280		2S	12E	8,17
5	AMC441626	MFI 5	2017-007281		2S	12E	8,17
6	AMC441627	MFI 6	2017-007282		2S	12E	8,17
7	AMC441628	MFI 7	2017-007283		2S	12E	8,17
8	AMC441629	MFI 8	2017-007284		2S	12E	8,9,16,17
9	AMC441630	MFI 9	2017-007285		2S	12E	16
10	AMC441631	MFI 10	2017-007286		2S	12E	9,16
11	AMC441632	MFI 11	2017-007287		2S	12E	16
12	AMC441633	MFI 12	2017-007288		2S	12E	16
13	AMC441634	MFI 13	2017-007289		2S	12E	16
14	AMC441635	MFI 14	2017-007290		2S	12E	16
15	AMC441636	MFI 15	2017-007291		2S	12E	16
16	AMC441637	MFI 16	2017-007292		2S	12E	16
17	AMC441638	MFI 17	2017-007293		2S	12E	16
18	AMC441639	MFI 18	2017-007294		2S	12E	16
19	AMC441640	MFI 19	2017-007295		2S	12E	15,16
20	AMC441641	MFI 20	2017-007296		2S	12E	15,16
21	AMC441642	MFI 21	2017-007297		2S	12E	15,16
22	AMC441643	MFI 22	2017-007298		2S	12E	15,16
23	AMC441644	MFI 23	2017-007299		2S	12E	15,22
24	AMC441645	MFI 24	2017-007300		2S	12E	8,17
25	AMC441646	MFI 25	2017-007301		2S	12E	17
26	AMC441647	MFI 26	2017-007302		2S	12E	17
27	AMC441648	MFI 27	2017-007303		2S	12E	17

Total Claims 27

RECEIVED  
 2017 AUG 14 P 2:15  
 PINAL COUNTY, ARIZONA



RT 276  
ST 8  
2 10:30 D  
5807  
08-14

RECEIVED  
2017 AUG 14 P 2:05  
PHOENIX, ARIZONA

Align top of FedEx Express® shipping label here.

ORIGIN ID: PGAA (520) 624-4153  
ANDREW FAULKNER  
BRONCO CREEK EXPLORATION  
1815 E WINSETT ST  
TUCSON, AZ 85719  
UNITED STATES US

SHIP DATE: 11AUG17  
ACTWT: 0.90 LB  
CAD: 6992179/SSFO1802

BILL THIRD PARTY

ATTN: MINING CLAIMS  
BUREAU OF LAND MANAGEMENT  
ONE NORTH CENTRAL AVENUE  
SUITE 800  
PHOENIX AZ 85004

(802) 417-9200  
INV:  
PO:

REF:

DEPT:




TRK# 7799 4381 5807  
0201

MON - 14 AUG 10:30A  
PRIORITY OVERNIGHT

XH ZSYA

85004  
AZ-US PHX



Align bottom of peel-and-stick airbill or pouch here.

Print #158297-133 8103 EXP 0013\*\*  
3017576/166

ak

**United States Department of the Interior**  
**Bureau of Land Management**  
 DIV OF LANDS, MINRLS & ENERGY  
 ONE N CENTRAL AVE  
 PHOENIX, AZ 85004 -4427  
 Phone: 602-417-9200

Receipt

No: 3938511

<b>Transaction #:</b> 4048153	
<b>Date of Transaction:</b> 08/15/2017	
CUSTOMER:	
BRONCO CREEK EXPLORATION INC. 1815 E WINSETT ST TUCSON, AZ 85719-6547 US	

LINE #	QTY	DESCRIPTION	REMARKS	UNIT PRICE	TOTAL
1	1.00	LOCATABLE MINERALS / MINING CLAIMS- NOT NEW-UNADJUD, ONE AUTH NO. ONLY / MINING CLAIM MONEY RECEIVED <b>CASES:</b> AMC430099/\$243970.00	MAINT 2018/1574	- n/a -	243970.00
<b>TOTAL:</b>					<b>\$243,970.00</b>

PAYMENT INFORMATION			
1	AMOUNT:	8370.00	POSTMARKED: 08/11/2017
	TYPE:	CHECK	RECEIVED: 08/14/2017
	CHECK NO:	3352	
	NAME:	BRONCO CREEK EXPLORATION 1815 E WINSETT ST TUCSON AZ 85719-6547 US	
2	AMOUNT:	26195.00	POSTMARKED: 08/11/2017
	TYPE:	CHECK	RECEIVED: 08/14/2017
	CHECK NO:	3353	
	NAME:	BRONCO CREEK EXPLORATION 1815 E WINSETT ST TUCSON AZ 85719-6547 US	
3	AMOUNT:	18910.00	POSTMARKED: 08/11/2017
	TYPE:	CHECK	RECEIVED: 08/14/2017
	CHECK NO:	3354	
	NAME:	BRONCO CREEK EXPLORATION 1815 E WINSETT ST TUCSON AZ 85719-6547 US	

4	AMOUNT:	7905.00	POSTMARKED:	08/11/2017
	TYPE:	CHECK	RECEIVED:	08/14/2017
	CHECK NO:	3356		
	NAME:	BRONCO CREEK EXPLORATION 1815 E WINSETT ST TUCSON AZ 85719-6547 US		
5	AMOUNT:	10850.00	POSTMARKED:	08/11/2017
	TYPE:	CHECK	RECEIVED:	08/14/2017
	CHECK NO:	3359		
	NAME:	BRONCO CREEK EXPLORATION 1815 E WINSETT ST TUCSON AZ 85719-6547 US		
6	AMOUNT:	23405.00	POSTMARKED:	08/11/2017
	TYPE:	CHECK	RECEIVED:	08/14/2017
	CHECK NO:	3360		
	NAME:	BRONCO CREEK EXPLORATION 1815 E WINSETT ST TUCSON AZ 85719-6547 US		
7	AMOUNT:	47275.00	POSTMARKED:	08/11/2017
	TYPE:	CHECK	RECEIVED:	08/14/2017
	CHECK NO:	3361		
	NAME:	BRONCO CREEK EXPLORTION 1815 E WINSETT ST TUCSON AZ 85719-6547 US		
8	AMOUNT:	29760.00	POSTMARKED:	08/11/2017
	TYPE:	CHECK	RECEIVED:	08/14/2017
	CHECK NO:	3363		
	NAME:	BRONCO CREEK EXPLORATION 1815 E WINSETT ST TUCSON AZ 85719-6547 US		
9	AMOUNT:	14725.00	POSTMARKED:	08/11/2017
	TYPE:	CHECK	RECEIVED:	08/14/2017
	CHECK NO:	3365		
	NAME:	BRONCO CREEK EXPLORATION 1815 E WINSETT ST TUCSON AZ 85719-6547 US		
10	AMOUNT:	28830.00	POSTMARKED:	08/11/2017
	TYPE:	CHECK	RECEIVED:	08/14/2017
	CHECK NO:	3366		
	NAME:	BRONCO CREEK EXPLORATION 1815 E WINSETT ST		



		TUCSON AZ 85719-6547 US	
11	AMOUNT:	23560.00	POSTMARKED: 08/11/2017
	TYPE:	CHECK	RECEIVED: 08/14/2017
	CHECK NO:	3367	
	NAME:	BRONCO CREEK EXPLORATION 1815 E WINSETT ST TUCSON AZ 85719-6547 US	
12	AMOUNT:	4185.00	POSTMARKED: 08/11/2017
	TYPE:	CHECK	RECEIVED: 08/14/2017
	CHECK NO:	3369	
	NAME:	BRONCO CREEK EXPLORATION 1815 E WINSETT ST TUCSON AZ 85719-6547 US	

REMARKS

This receipt was generated by the automated BLM Collections and Billing System and is a paper representation of a portion of the official electronic record contained therein.



Bronco Creek Exploration Inc.  
1815 East Winsett Street  
Tucson, Arizona 85719-6547

Tel: (520) 624-4153  
Fax: (520) 624-4192  
www.broncocreek.com

414593 418586  
417985 428770

RECEIVED  
BLM AZ STATE OFFICE  
2016 AUG 25 P 1:26  
PHOENIX, ARIZONA

August 23, 2016

After recording, return to:  
Bronco Creek Exploration, Inc.  
Attention: Chelsea Kreiner  
1815 East Winsett Street  
Tucson, AZ 85719-6547

Bureau of Land Management  
One North Central Avenue, Suite 800  
Phoenix, AZ 85004-4427  
(602) 417-9200

Attn: Mining Claims

Please accept the following 2016-2017 maintenance fee payment documentation enclosed on behalf of the claimant, Bronco Creek Exploration, Inc., of 1815 East Winsett Street, Tucson, Arizona 85719:

- Maintenance Fee Payment document form 3830-5
- Exhibit A- List of mining claims and AMC numbers
- Check # 3201 for the amount of \$26,195 to cover the 2016-2017 maintenance fees required of \$155.00 per claim for the 169 unpatented mining claims located in Yavapai County, Arizona.

If there are any questions or problems, please contact me at (520) 624-4153, ckreiner@broncocreek.com or at the address above. Thank you very much for your assistance.

Sincerely,

Chelsea Kreiner  
Land & Permitting Manager

RECEIPT # 3642532

UNITED STATES  
DEPARTMENT OF THE INTERIOR  
BUREAU OF LAND MANAGEMENT  
**MAINTENANCE FEE PAYMENT FORM FOR  
LODE CLAIMS, MILL SITES, AND TUNNEL SITES**

Remitter Name: Bronco Creek Exploration, Inc.  
 Mailing Address: 1815 E. Winsett St.  
 City, State, Zip: Tucson, AZ 85719

Check here if this is a change of address.

**FOR COUNTY RECORDER'S USE**

No. of claims/sites 169  
 x \$155 per claim/site  
 Total due BLM \$ 26195

- The maintenance fee may be paid by cash, check, money order, Bureau of Land Management (BLM) Declining Deposit Account, or credit card (VISA, American Express, Discover, or MasterCard). Payments must be remitted to the BLM State Office where your claim or site is recorded and received on or before September 1. If the payment is mailed, the envelope must be postmarked by a bona fide delivery service on or before September 1 and received at the proper BLM State Office within 15 calendar days after the due date. Payments may also be made by telephone using a credit card. A complete listing of BLM State Offices with their addresses and phone numbers can be found at <http://www.blm.gov>.
- The maintenance fee for the following claim(s)/site(s) applies to the assessment year 16-17.

CLAIM/SITE NAME	BLM SERIAL NO.
Please see attached list.	

RECEIVED  
 BLM AZ STATE OFFICE  
 2016 AUG 25 P 1:26  
 PHOENIX, ARIZONA

Use a separate sheet for additional claim/site names, serial numbers, and claimant names and addresses.

2016 AUG 21 P 1:27

Bronco Creek Exploration, Inc.  
August 18, 2016

## Exhibit APHOENIX, ARIZONA

Yavapai County  
Arizona

## Project: Buckhorn Creek

Line No.	BLM Serial No	Claim Name	County Recorder Data			Twn	Rng	Sec
			Fee #/ Doc ID#	Book	Page			
1	AMC414593	BHC 1A	2012-0016873	4870	782	8N	2W	22
2	AMC414594	BHC 2	2012-0016874; 2012-0016940	4870	783; 849	8N	2W	22
3	AMC414595	BHC 3	2012-0016875; 2012-0016941	4870	784; 850	8N	2W	22
4	AMC414596	BHC 4	2012-0016876; 2012-0016942	4870	785; 851	8N	2W	22
5	AMC414597	BHC 5	2012-0016877; 2012-0016943	4870	786; 852	8N	2W	22
6	AMC414598	BHC 6	2012-0016878; 2012-0016944	4870	787; 853	8N	2W	22
7	AMC414599	BHC 7	2012-0016879; 2012-0016945	4870	788; 854	8N	2W	22
8	AMC414600	BHC 8	2012-0016880; 2012-0016946	4870	789; 855	8N	2W	22
9	AMC414601	BHC 9	2012-0016881; 2012-001647	4870	790; 856	8N	2W	22,23
10	AMC414602	BHC 10A	2012-0016882	4870	791	8N	2W	15,22
11	AMC414603	BHC 11	2012-0016883	4870	792	8N	2W	15,22
12	AMC414604	BHC 12	2012-0016884	4870	793	8N	2W	15,22
13	AMC414605	BHC 13	2012-0016885	4870	794	8N	2W	15,22
14	AMC414606	BHC 14	2012-0016886	4870	795	8N	2W	15,22
15	AMC414607	BHC 15	2012-0016887	4870	796	8N	2W	15,22
16	AMC414608	BHC 16	2012-0016888	4870	797	8N	2W	15,22
17	AMC414609	BHC 17	2012-0016889	4870	798	8N	2W	15,22
18	AMC414610	BHC 18	2012-0016890	4870	799	8N	2W	14,15,22,23
19	AMC414611	BHC 19	2012-0016891	4870	800	8N	2W	15,16
20	AMC414612	BHC 20	2012-0016892	4870	801	8N	2W	15
21	AMC414613	BHC 21	2012-0016893	4870	802	8N	2W	15
22	AMC414614	BHC 22	2012-0016894	4870	803	8N	2W	15
23	AMC414615	BHC 23	2012-0016895	4870	804	8N	2W	15
24	AMC414616	BHC 24	2012-0016896	4870	805	8N	2W	15
25	AMC414617	BHC 25	2012-0016897	4870	806	8N	2W	15
26	AMC414618	BHC 26	2012-0016898	4870	807	8N	2W	15
27	AMC414619	BHC 27	2012-0016899	4870	808	8N	2W	14,15
28	AMC414620	BHC 28	2012-0016900	4870	809	8N	2W	15,16
29	AMC414621	BHC 29	2012-0016901	4870	810	8N	2W	15
30	AMC414622	BHC 30	2012-0016902	4870	811	8N	2W	15
31	AMC414623	BHC 31	2012-0016903	4870	812	8N	2W	15
32	AMC414624	BHC 32	2012-0016904	4870	813	8N	2W	15
33	AMC414625	BHC 33	2012-0016905	4870	814	8N	2W	15
34	AMC414626	BHC 34	2012-0016906	4870	815	8N	2W	15

2016 AUG 25 P 1:27

Bronco Creek Exploration, Inc.  
August 18, 2016

**Exhibit A PHOENIX, ARIZONA**

Yavapai County  
Arizona

**Project: Buckhorn Creek**

35	AMC414627	BHC 35	2012-0016907	4870	816	8N	2W	15
36	AMC414628	BHC 36	2012-0016908	4870	817	8N	2W	14,15
37	AMC414629	BHC 37	2012-0016909	4870	818	8N	2W	15,16
38	AMC414630	BHC 38	2012-0016910	4870	819	8N	2W	15
39	AMC414631	BHC 39	2012-0016911	4870	820	8N	2W	15
40	AMC414632	BHC 40	2012-0016912	4870	821	8N	2W	15
41	AMC414633	BHC 41	2012-0016913	4870	822	8N	2W	15
42	AMC414634	BHC 42	2012-0016914	4870	823	8N	2W	14,15
43	AMC414635	BHC 43A	2012-0016915	4870	824	8N	2W	23
44	AMC414636	BHC 44	2012-0016916; 2012-0016948	4870	825; 857	8N	2W	23
45	AMC414637	BHC 45	2012-0016917; 2012-0016949	4870	826; 858	8N	2W	23
46	AMC414638	BHC 46	2012-0016918; 2012-0016950	4870	827; 859	8N	2W	23
47	AMC414639	BHC 47	2012-0016919; 2012-0016951	4870	828; 860	8N	2W	23
48	AMC414640	BHC 48	2012-0016920; 2012-0016952	4870	829; 861	8N	2W	23
49	AMC414641	BHC 49A	2012-0016921	4870	830	8N	2W	22,23
50	AMC414642	BHC 50	2012-0016922	4870	831	8N	2W	23
51	AMC414643	BHC 51	2012-0016923	4870	832	8N	2W	23
52	AMC414644	BHC 52	2012-0016924	4870	833	8N	2W	23
53	AMC414645	BHC 53	2012-0016925	4870	834	8N	2W	23
54	AMC414646	BHC 54	2012-0016926	4870	835	8N	2W	23
55	AMC414647	BHC 55	2012-0016927	4870	836	8N	2W	14,15,22,23
56	AMC414648	BHC 56	2012-0016928	4870	837	8N	2W	14,23
57	AMC414649	BHC 57	2012-0016929	4870	838	8N	2W	14,23
58	AMC414650	BHC 58	2012-0016930	4870	839	8N	2W	14,23
59	AMC414651	BHC 59	2012-0016931	4870	840	8N	2W	14,23
60	AMC414652	BHC 60	2012-0016932	4870	841	8N	2W	14,23
61	AMC414653	BHC 61	2012-0016933	4870	842	8N	2W	14,23
62	AMC414654	BHC 62	2012-0016934	4870	843	8N	2W	23
63	AMC414655	BHC 63	2012-0016935	4870	844	8N	2W	23
64	AMC414656	BHC 64	2012-0016936	4870	845	8N	2W	23
65	AMC414657	BHC 65	2012-0016937	4870	846	8N	2W	23
66	AMC414658	BHC 66	2012-0016938	4870	847	8N	2W	23
67	AMC414659	BHC 67A	2012-0016939	4870	848	8N	2W	23
68	AMC417985	BHC 68	2012-0058145	4911	910	8N	2W	22
69	AMC417986	BHC 69	2012-0058146	4911	911	8N	2W	22
70	AMC417987	BHC 70	2012-0058147	4911	912	8N	2W	22
71	AMC417988	BHC 71	2012-0058148	4911	913	8N	2W	22
72	AMC417989	BHC 72	2012-0058149	4911	914	8N	2W	22

Bronco Creek Exploration, Inc.  
August 18, 2016

**Exhibit A** PHOENIX, ARIZONA

Yavapai County  
Arizona

**Project: Buckhorn Creek**

73	AMC417990	BHC 73	2012-0058150	4911	915	8N	2W	22
74	AMC417991	BHC 74	2012-0058151	4911	916	8N	2W	22
75	AMC417992	BHC 75	2012-0058152	4911	917	8N	2W	22
76	AMC417993	BHC 76	2012-0058153	4911	918	8N	2W	22,23
77	AMC417994	BHC 77	2012-0058154	4911	919	8N	2W	22, 27
78	AMC418586~	BHC 78	2012-0061705	4915	460	8N	2W	27
79	AMC417995	BHC 79	2012-0058155	4911	920	8N	2W	22, 27
80	AMC418587~	BHC 80	2012-0061706	4915	461	8N	2W	27
81	AMC417996	BHC 81	2012-0058156	4911	921	8N	2W	22, 27
82	AMC418588~	BHC 82	2012-0061707	4915	462	8N	2W	27
83	AMC417997	BHC 83	2012-0058157	4911	922	8N	2W	22, 27
84	AMC418589~	BHC 84	2012-0061708	4915	463	8N	2W	27
85	AMC417998	BHC 85	2012-0058158	4911	923	8N	2W	22, 27
86	AMC418590~	BHC 86	2012-0061709	4915	464	8N	2W	27
87	AMC417999	BHC 87	2012-0058159	4911	924	8N	2W	22, 27
88	AMC418591~	BHC 88	2012-0061710	4915	465	8N	2W	27
89	AMC418000	BHC 89	2012-0058160	4911	925	8N	2W	22, 27
90	AMC418592~	BHC 90	2012-0061711	4915	466	8N	2W	27
91	AMC418001	BHC 91	2012-0058161	4911	926	8N	2W	22, 27
92	AMC418593~	BHC 92	2012-0061712	4915	467	8N	2W	27
93	AMC418002	BHC 93	2012-0058162	4911	927	8N	2W	22, 23, 26, 27
94	AMC418003	BHC 94	2012-0058163	4911	928	8N	2W	26, 27
95	AMC418004	BHC 95	2012-0058164	4911	929	8N	2W	23, 26
96	AMC418005	BHC 96	2012-0058165	4911	930	8N	2W	26
97	AMC418006	BHC 97	2012-0058166	4911	931	8N	2W	23, 26
98	AMC418007	BHC 98	2012-0058167	4911	932	8N	2W	26
99	AMC418008	BHC 99	2012-0058168	4911	933	8N	2W	23, 26
100	AMC418009	BHC 100	2012-0058169	4911	934	8N	2W	26
101	AMC418010	BHC 101	2012-0058170	4911	935	8N	2W	23, 26
102	AMC418011	BHC 102	2012-0058171	4911	936	8N	2W	26
103	AMC418012	BHC 103	2012-0058172	4911	937	8N	2W	23, 26
104	AMC418013	BHC 104	2012-0058173	4911	938	8N	2W	26
105	AMC418014	BHC 105	2012-0058174	4911	939	8N	2W	23, 26
106	AMC418015	BHC 106	2012-0058175	4911	940	8N	2W	26
107	AMC418016	BHC 107	2012-0058176	4911	941	8N	2W	23, 26
108	AMC418017	BHC 108	2012-0058177	4911	942	8N	2W	26
109	AMC418018	BHC 109	2012-0058178	4911	943	8N	2W	23, 26
110	AMC418019	BHC 110	2012-0058179	4911	944	8N	2W	26
111	AMC418020	BHC 111	2012-0058180	4911	945	8N	2W	23, 26
112	AMC418021~	BHC 112	2012-0058181	4911	946	8N	2W	26
113	AMC418594~	BHC 113	2012-0061713	4915	468	8N	2W	27
114	AMC418595~	BHC 114	2012-0061714	4915	469	8N	2W	27

Bronco Creek Exploration, Inc.  
August 18, 2016

**Exhibit A** PHOENIX, ARIZONA

Yavapai County  
Arizona

**Project: Buckhorn Creek**

115	AMC418596	BHC 115	2012-0061715	4915	470	8N	2W	27
116	AMC418597	BHC 116	2012-0061716	4915	471	8N	2W	27
117	AMC418598	BHC 117	2012-0061717	4915	472	8N	2W	27
118	AMC418599	BHC 118	2012-0061718	4915	473	8N	2W	27
119	AMC418600	BHC 119	2012-0061719	4915	474	8N	2W	27
120	AMC418601	BHC 120	2012-0061720	4915	475	8N	2W	27
121	AMC418602	BHC 121	2012-0061721	4915	476	8N	2W	27
122	AMC418603	BHC 122	2012-0061722	4915	477	8N	2W	27
123	AMC418604	BHC 123	2012-0061723	4915	478	8N	2W	27
124	AMC418605	BHC 124	2012-0061724	4915	479	8N	2W	27
125	AMC418606	BHC 125	2012-0061725	4915	480	8N	2W	27
126	AMC418607	BHC 126	2012-0061726	4915	481	8N	2W	27
127	AMC418608	BHC 127	2012-0061727	4915	482	8N	2W	27
128	AMC418609	BHC 128	2012-0061728	4915	483	8N	2W	27
129	AMC418022	BHC 129	2012-0058182	4911	947	8N	2W	26, 27
130	AMC418610	BHC 130	2012-0061729	4915	484	8N	2W	26, 27
131	AMC418611	BHC 131	2012-0058183	4911	948	8N	2W	26
132	AMC418612	BHC 132	2012-0061730	4915	485	8N	2W	26
133	AMC418023	BHC 133	2012-0058184	4911	949	8N	2W	26
134	AMC418613	BHC 134	2012-0061731	4915	486	8N	2W	26
135	AMC418024	BHC 135	2012-0058185	4911	950	8N	2W	26
136	AMC418614	BHC 136	2012-0061732	4915	487	8N	2W	26
137	AMC418025	BHC 137	2012-0058186	4911	951	8N	2W	26
138	AMC418615	BHC 138	2012-0061733	4915	488	8N	2W	26
139	AMC418026	BHC 139	2012-0058187	4911	952	8N	2W	26
140	AMC418616	BHC 140	2012-0061734	4915	489	8N	2W	26
141	AMC418027	BHC 141	2012-0058188	4911	953	8N	2W	26
142	AMC418617	BHC 142	2012-0061735	4915	490	8N	2W	26
143	AMC418028	BHC 143	2012-0058189	4911	954	8N	2W	26
144	AMC418618	BHC 144	2012-0061736	4915	491	8N	2W	26
145	AMC418029	BHC 145	2012-0058190	4911	955	8N	2W	26
146	AMC418619	BHC 146	2012-0061737	4915	492	8N	2W	26
147	AMC418030	BHC 147	2012-0058191	4911	956	8N	2W	26
148	AMC418620	BHC 148	2012-0061738	4915	493	8N	2W	26
149	AMC418621	BHC 149	2012-0061739	4915	494	8N	2W	27, 34
150	AMC418622	BHC 150	2012-0061740	4915	495	8N	2W	27, 34
151	AMC418623	BHC 151	2012-0061741	4915	496	8N	2W	27
152	AMC418624	BHC 152	2012-0061742	4915	497	8N	2W	26, 27
153	AMC418625	BHC 153	2012-0061743	4915	498	8N	2W	26
154	AMC418626	BHC 154	2012-0061744	4915	499	8N	2W	26
155	AMC418627	BHC 155	2012-0061745	4915	500	8N	2W	26
156	AMC428770	BHC 156	2014-0031566			8N	2W	21,28

Bronco Creek Exploration, Inc.  
August 18, 2016

**Exhibit A**  
**Project: Buckhorn Creek**

Yavapai County  
Arizona

157	AMC428771	BHC 157	2014-0031567	8N	2W	21,22,27,28
158	AMC428772	BHC 158	2014-0031568	8N	2W	28
159	AMC428773	BHC 159	2014-0031569	8N	2W	28
160	AMC428774	BHC 160	2014-0031570	8N	2W	28
161	AMC428775	BHC 161	2014-0031571	8N	2W	28,27
162	AMC428776	BHC 162	2014-0031572	8N	2W	28
163	AMC428777	BHC 163	2014-0031573	8N	2W	28
164	AMC428778	BHC 164	2014-0031574	8N	2W	28
165	AMC428779	BHC 165	2014-0031575	8N	2W	27,28
166	AMC428780	BHC 166	2014-0031576	8N	2W	28
167	AMC428781	BHC 167	2014-0031577	8N	2W	28
168	AMC428782	BHC 168	2014-0031578	8N	2W	28
169	AMC428783	BHC 169	2014-0031579	8N	2W	27,28

RECEIVED  
BLM AZ STATE OFFICE  
2016 AUG 25 P 1:27  
PHOENIX, ARIZONA



Insert shipping document here

<https://www.fedex.com/shipping/html/en/PrintFrame.html>

Extremely Urgent

ORIGIN ID: TUSA (520) 624-4153  
ANDREW FAULKNER  
BRONCO CREEK EXPLORATION INC.  
1815 E. WINSETT ST.

SHIP DATE: 24AUG16  
ACTWGT: 0.50 LB  
CAD: 100315405/NET3780


TUCSON, AZ 85718  
UNITED STATES US

BILL SENDER

TO BUREAU OF LAND MANAGEMENT  
ARIZONA STATE OFFICE  
1 N CENTRAL AVE  
STE 800  
PHOENIX AZ 85004

544J137014EB

(602) 417-9200 REF:  
INV PO DEPT:




THU - 25 AUG 10:30A  
PRIORITY OVERNIGHT

TRK# 7770 6203 7186  
0201


XH ZSYA

85004  
AZ-US PHX



RT 278 1 D  
ST 4.2 10:30 7186  
08.25

Express



**FedEx**  
Express

earthsmart  
FedEx carbon-neutral  
envelope shipping

Align top of FedEx Express® shipping label here.

RECEIVED  
BLM AZ STATE OFFICE  
2016 AUG 25 P 1:25  
PHOENIX, ARIZONA

Envelope

**United States Department of the Interior**  
**Bureau of Land Management**  
 DIV OF LANDS, MINRLS & ENERGY  
 ONE N CENTRAL AVE  
 PHOENIX, AZ 85004 -4427  
 Phone: 602-417-9200

Receipt

No: 3642532


<b>Transaction #:</b> 3746491	
<b>Date of Transaction:</b> 08/26/2016	
<b>CUSTOMER:</b>	
BRONCO CREEK EXPLORATION INC. 1815 E WINSETT ST TUCSON, AZ 85719-6547 US	

LINE #	QTY	DESCRIPTION	REMARKS	UNIT PRICE	TOTAL
1	1.00	LOCATABLE MINERALS / MINING CLAIMS- NOT NEW-UNADJUD, ONE AUTH NO. ONLY / MINING CLAIM MONEY RECEIVED CASES: AMC414593/\$26195.00	MAINT FEE 2017 - 169	- n/a -	26195.00
<b>TOTAL:</b>					<b>\$26,195.00</b>

PAYMENT INFORMATION					
1	AMOUNT:	26195.00	POSTMARKED:	08/24/2016	
	TYPE:	CHECK	RECEIVED:	08/25/2016	
	CHECK NO:	3201			
	NAME:	BRONCO CREEK EXPLORATION 1815 E WINSETT ST TUCSON AZ 85719-6547 US			

REMARKS

This receipt was generated by the automated BLM Collections and Billing System and is a paper representation of a portion of the official electronic record contained therein.

ENTERED  
 AUG 29 2016  
 BY: 

UNITED STATES  
DEPARTMENT OF THE INTERIOR  
BUREAU OF LAND MANAGEMENT  
**MAINTENANCE FEE PAYMENT FORM FOR  
LODE CLAIMS, MILL SITES, AND TUNNEL SITES**

414593  
417985  
**418586**  
428572  
  
428770

Remitter Name: Bronco Creek Exploration, Inc.  
Mailing Address: 1815 E. Winsett St.  
City, State, Zip: Tucson, AZ 85719

Check here if this is a change of address.

**FOR COUNTY RECORDER'S USE**

No. of claims/sites 169  
x \$155 per claim/site  
Total due BLM \$ 26195

- The maintenance fee may be paid by cash, check, money order, Bureau of Land Management (BLM) Declining Deposit Account, or credit card (VISA, American Express, Discover, or MasterCard). Payments must be remitted to the BLM State Office where your claim or site is recorded and received on or before September 1. If the payment is mailed, the envelope must be postmarked by a bona fide delivery service on or before September 1 and received at the proper BLM State Office within 15 calendar days after the due date. Payments may also be made by telephone using a credit card. A complete listing of BLM State Offices with their addresses and phone numbers can be found at <http://www.blm.gov>.
- The maintenance fee for the following claim(s)/site(s) applies to the assessment year 15-16.

CLAIM/SITE NAME	BLM SERIAL NO.
Please see attached list.	

RECEIVED  
BLM AZ STATE OFFICE  
2015 JUL -6 A 10:22  
PHOENIX, ARIZONA

Use a separate sheet for additional claim/site names, serial numbers, and claimant names and addresses.

(Continued on page 2)

ENTERED # 3337033  
JUL 10 2015  
BY: R. Am

**Exhibit A**  
Project: Buckhorn Creek

Line No.	BLM Serial No	Claim Name	County Recorder Data			Twn	Rng	Sec
			Fee #/ Doc ID#	Book	Page			
1	AMC414593	BHC 1A	2012-0016873	4870	782	8N	2W	22
2	AMC414594	BHC 2	2012-0016874; 2012-0016940	4870	783; 849	8N	2W	22
3	AMC414595	BHC 3	2012-0016875; 2012-0016941	4870	784; 850	8N	2W	22
4	AMC414596	BHC 4	2012-0016876; 2012-0016942	4870	785; 851	8N	2W	22
5	AMC414597	BHC 5	2012-0016877; 2012-0016943	4870	786; 852	8N	2W	22
6	AMC414598	BHC 6	2012-0016878; 2012-0016944	4870	787; 853	8N	2W	22
7	AMC414599	BHC 7	2012-0016879; 2012-0016945	4870	788; 854	8N	2W	22
8	AMC414600	BHC 8	2012-0016880; 2012-0016946	4870	789; 855	8N	2W	22
9	AMC414601	BHC 9	2012-0016881; 2012-001647	4870	790; 856	8N	2W	22,23
10	AMC414602	BHC 10A	2012-0016882	4870	791	8N	2W	15,22
11	AMC414603	BHC 11	2012-0016883	4870	792	8N	2W	15,22
12	AMC414604	BHC 12	2012-0016884	4870	793	8N	2W	15,22
13	AMC414605	BHC 13	2012-0016885	4870	794	8N	2W	15,22
14	AMC414606	BHC 14	2012-0016886	4870	795	8N	2W	15,22
15	AMC414607	BHC 15	2012-0016887	4870	796	8N	2W	15,22
16	AMC414608	BHC 16	2012-0016888	4870	797	8N	2W	15,22
17	AMC414609	BHC 17	2012-0016889	4870	798	8N	2W	15,22
18	AMC414610	BHC 18	2012-0016890	4870	799	8N	2W	14,15,22,23
19	AMC414611	BHC 19	2012-0016891	4870	800	8N	2W	15,16
20	AMC414612	BHC 20	2012-0016892	4870	801	8N	2W	15
21	AMC414613	BHC 21	2012-0016893	4870	802	8N	2W	15
22	AMC414614	BHC 22	2012-0016894	4870	803	8N	2W	15
23	AMC414615	BHC 23	2012-0016895	4870	804	8N	2W	15
24	AMC414616	BHC 24	2012-0016896	4870	805	8N	2W	15
25	AMC414617	BHC 25	2012-0016897	4870	806	8N	2W	15
26	AMC414618	BHC 26	2012-0016898	4870	807	8N	2W	15
27	AMC414619	BHC 27	2012-0016899	4870	808	8N	2W	14,15
28	AMC414620	BHC 28	2012-0016900	4870	809	8N	2W	15,16
29	AMC414621	BHC 29	2012-0016901	4870	810	8N	2W	15
30	AMC414622	BHC 30	2012-0016902	4870	811	8N	2W	15
31	AMC414623	BHC 31	2012-0016903	4870	812	8N	2W	15
32	AMC414624	BHC 32	2012-0016904	4870	813	8N	2W	15
33	AMC414625	BHC 33	2012-0016905	4870	814	8N	2W	15
34	AMC414626	BHC 34	2012-0016906	4870	815	8N	2W	15
35	AMC414627	BHC 35	2012-0016907	4870	816	8N	2W	15
36	AMC414628	BHC 36	2012-0016908	4870	817	8N	2W	14,15
37	AMC414629	BHC 37	2012-0016909	4870	818	8N	2W	15,16
38	AMC414630	BHC 38	2012-0016910	4870	819	8N	2W	15
39	AMC414631	BHC 39	2012-0016911	4870	820	8N	2W	15

RECEIVED  
 BLM AZ STATE OFFICE  
 2015 JUL -6 A 10: 23  
 PHOENIX, ARIZONA

Bronco Creek Exploration, Inc.  
July 1, 2015

**Exhibit A**  
**Project: Buckhorn Creek**

Yavapai County  
Arizona

40	AMC414632	BHC 40	2012-0016912	4870	821	8N	2W	15
41	AMC414633	BHC 41	2012-0016913	4870	822	8N	2W	15
42	AMC414634	BHC 42	2012-0016914	4870	823	8N	2W	14,15
43	AMC414635	BHC 43A	2012-0016915	4870	824	8N	2W	23
44	AMC414636	BHC 44	2012-0016916; 2012-0016948	4870	825; 857	8N	2W	23
45	AMC414637	BHC 45	2012-0016917; 2012-0016949	4870	826; 858	8N	2W	23
46	AMC414638	BHC 46	2012-0016918; 2012-0016950	4870	827; 859	8N	2W	23
47	AMC414639	BHC 47	2012-0016919; 2012-0016951	4870	828; 860	8N	2W	23
48	AMC414640	BHC 48	2012-0016920; 2012-0016952	4870	829; 861	8N	2W	23
49	AMC414641	BHC 49A	2012-0016921	4870	830	8N	2W	22,23
50	AMC414642	BHC 50	2012-0016922	4870	831	8N	2W	23
51	AMC414643	BHC 51	2012-0016923	4870	832	8N	2W	23
52	AMC414644	BHC 52	2012-0016924	4870	833	8N	2W	23
53	AMC414645	BHC 53	2012-0016925	4870	834	8N	2W	23
54	AMC414646	BHC 54	2012-0016926	4870	835	8N	2W	23
55	AMC414647	BHC 55	2012-0016927	4870	836	8N	2W	14,15,22,23
56	AMC414648	BHC 56	2012-0016928	4870	837	8N	2W	14,23
57	AMC414649	BHC 57	2012-0016929	4870	838	8N	2W	14,23
58	AMC414650	BHC 58	2012-0016930	4870	839	8N	2W	14,23
59	AMC414651	BHC 59	2012-0016931	4870	840	8N	2W	14,23
60	AMC414652	BHC 60	2012-0016932	4870	841	8N	2W	14,23
61	AMC414653	BHC 61	2012-0016933	4870	842	8N	2W	14,23
62	AMC414654	BHC 62	2012-0016934	4870	843	8N	2W	23
63	AMC414655	BHC 63	2012-0016935	4870	844	8N	2W	23
64	AMC414656	BHC 64	2012-0016936	4870	845	8N	2W	23
65	AMC414657	BHC 65	2012-0016937	4870	846	8N	2W	23
66	AMC414658	BHC 66	2012-0016938	4870	847	8N	2W	23
67	AMC414659	BHC 67A	2012-0016939	4870	848	8N	2W	23
68	AMC417985	BHC 68	2012-0058145	4911	910	8N	2W	22
69	AMC417986	BHC 69	2012-0058146	4911	911	8N	2W	22
70	AMC417987	BHC 70	2012-0058147	4911	912	8N	2W	22
71	AMC417988	BHC 71	2012-0058148	4911	913	8N	2W	22
72	AMC417989	BHC 72	2012-0058149	4911	914	8N	2W	22
73	AMC417990	BHC 73	2012-0058150	4911	915	8N	2W	22
74	AMC417991	BHC 74	2012-0058151	4911	916	8N	2W	22
75	AMC417992	BHC 75	2012-0058152	4911	917	8N	2W	22
76	AMC417993	BHC 76	2012-0058153	4911	918	8N	2W	22
77	AMC417994	BHC 77	2012-0058154	4911	919	8N	2W	22
78	AMC418586	BHC 78	2012-0061705	4915	460	8N	2W	22
79	AMC417995	BHC 79	2012-0058155	4911	920	8N	2W	22
80	AMC418587	BHC 80	2012-0061706	4915	461	8N	2W	22
81	AMC417996	BHC 81	2012-0058156	4911	921	8N	2W	22
82	AMC418588	BHC 82	2012-0061707	4915	462	8N	2W	22

RECEIVED  
 BLM ARIZONA OFFICE  
 2015 JUL -6 A 10:23

**Exhibit A**  
**Project: Buckhorn Creek**

83	AMC417997	BHC 83	2012-0058157	4911	922	8N	2W	22, 27
84	AMC418589	BHC 84	2012-0061708	4915	463	8N	2W	27
85	AMC417998	BHC 85	2012-0058158	4911	923	8N	2W	22, 27
86	AMC418590	BHC 86	2012-0061709	4915	464	8N	2W	27
87	AMC417999	BHC 87	2012-0058159	4911	924	8N	2W	22, 27
88	AMC418591	BHC 88	2012-0061710	4915	465	8N	2W	27
89	AMC418000	BHC 89	2012-0058160	4911	925	8N	2W	22, 27
90	AMC418592	BHC 90	2012-0061711	4915	466	8N	2W	27
91	AMC418001	BHC 91	2012-0058161	4911	926	8N	2W	22, 27
92	AMC418593	BHC 92	2012-0061712	4915	467	8N	2W	27
93	AMC418002	BHC 93	2012-0058162	4911	927	8N	2W	22, 23, 26, 27
94	AMC418003	BHC 94	2012-0058163	4911	928	8N	2W	26, 27
95	AMC418004	BHC 95	2012-0058164	4911	929	8N	2W	23, 26
96	AMC418005	BHC 96	2012-0058165	4911	930	8N	2W	26
97	AMC418006	BHC 97	2012-0058166	4911	931	8N	2W	23, 26
98	AMC418007	BHC 98	2012-0058167	4911	932	8N	2W	26
99	AMC418008	BHC 99	2012-0058168	4911	933	8N	2W	23, 26
100	AMC418009	BHC 100	2012-0058169	4911	934	8N	2W	26
101	AMC418010	BHC 101	2012-0058170	4911	935	8N	2W	23, 26
102	AMC418011	BHC 102	2012-0058171	4911	936	8N	2W	26
103	AMC418012	BHC 103	2012-0058172	4911	937	8N	2W	23, 26
104	AMC418013	BHC 104	2012-0058173	4911	938	8N	2W	26
105	AMC418014	BHC 105	2012-0058174	4911	939	8N	2W	23, 26
106	AMC418015	BHC 106	2012-0058175	4911	940	8N	2W	26
107	AMC418016	BHC 107	2012-0058176	4911	941	8N	2W	23, 26
108	AMC418017	BHC 108	2012-0058177	4911	942	8N	2W	26
109	AMC418018	BHC 109	2012-0058178	4911	943	8N	2W	23, 26
110	AMC418019	BHC 110	2012-0058179	4911	944	8N	2W	26
111	AMC418020	BHC 111	2012-0058180	4911	945	8N	2W	23, 26
112	AMC418021	BHC 112	2012-0058181	4911	946	8N	2W	26
113	AMC418594	BHC 113	2012-0061713	4915	468	8N	2W	27
114	AMC418595	BHC 114	2012-0061714	4915	469	8N	2W	27
115	AMC418596	BHC 115	2012-0061715	4915	470	8N	2W	27
116	AMC418597	BHC 116	2012-0061716	4915	471	8N	2W	27
117	AMC418598	BHC 117	2012-0061717	4915	472	8N	2W	27
118	AMC418599	BHC 118	2012-0061718	4915	473	8N	2W	27
119	AMC418600	BHC 119	2012-0061719	4915	474	8N	2W	27
120	AMC418601	BHC 120	2012-0061720	4915	475	8N	2W	27
121	AMC418602	BHC 121	2012-0061721	4915	476	8N	2W	27
122	AMC418603	BHC 122	2012-0061722	4915	477	8N	2W	27
123	AMC418604	BHC 123	2012-0061723	4915	478	8N	2W	27
124	AMC418605	BHC 124	2012-0061724	4915	479	8N	2W	27
125	AMC418606	BHC 125	2012-0061725	4915	480	8N	2W	27
126	AMC418607	BHC 126	2012-0061726	4915	481	8N	2W	27
127	AMC418608	BHC 127	2012-0061727	4915	482	8N	2W	27
128	AMC418609	BHC 128	2012-0061728	4915	483	8N	2W	27
129	AMC418022	BHC 129	2012-0058182	4911	947	8N	2W	26, 27

Bronco Creek Exploration, Inc.  
July 1, 2015

**Exhibit A**  
**Project: Buckhorn Creek**

Yavapai County  
Arizona

130	AMC418610	BHC 130	2012-0061729	4915	484	8N	2W	26, 27
131	AMC418611	BHC 131	2012-0058183	4911	948	8N	2W	26
132	AMC418612	BHC 132	2012-0061730	4915	485	8N	2W	26
133	AMC418023	BHC 133	2012-0058184	4911	949	8N	2W	26
134	AMC418613	BHC 134	2012-0061731	4915	486	8N	2W	26
135	AMC418024	BHC 135	2012-0058185	4911	950	8N	2W	26
136	AMC418614	BHC 136	2012-0061732	4915	487	8N	2W	26
137	AMC418025	BHC 137	2012-0058186	4911	951	8N	2W	26
138	AMC418615	BHC 138	2012-0061733	4915	488	8N	2W	26
139	AMC418026	BHC 139	2012-0058187	4911	952	8N	2W	26
140	AMC418616	BHC 140	2012-0061734	4915	489	8N	2W	26
141	AMC418027	BHC 141	2012-0058188	4911	953	8N	2W	26
142	AMC418617	BHC 142	2012-0061735	4915	490	8N	2W	26
143	AMC418028	BHC 143	2012-0058189	4911	954	8N	2W	26
144	AMC418618	BHC 144	2012-0061736	4915	491	8N	2W	26
145	AMC418029	BHC 145	2012-0058190	4911	955	8N	2W	26
146	AMC418619	BHC 146	2012-0061737	4915	492	8N	2W	26
147	AMC418030	BHC 147	2012-0058191	4911	956	8N	2W	26
148	AMC418620	BHC 148	2012-0061738	4915	493	8N	2W	26
149	AMC418621	BHC 149	2012-0061739	4915	494	8N	2W	27, 34
150	AMC418622	BHC 150	2012-0061740	4915	495	8N	2W	27, 34
151	AMC418623	BHC 151	2012-0061741	4915	496	8N	2W	27
152	AMC418624	BHC 152	2012-0061742	4915	497	8N	2W	26, 27
153	AMC418625	BHC 153	2012-0061743	4915	498	8N	2W	26
154	AMC418626	BHC 154	2012-0061744	4915	499	8N	2W	26
155	AMC418627	BHC 155	2012-0061745	4915	500	8N	2W	26
156	AMC428770	BHC 156	2014-0031566			8N	2W	21,28
157	AMC428771	BHC 157	2014-0031567			8N	2W	21,22,27,28
158	AMC428772	BHC 158	2014-0031568			8N	2W	28
159	AMC428773	BHC 159	2014-0031569			8N	2W	28
160	AMC428774	BHC 160	2014-0031570			8N	2W	28
161	AMC428775	BHC 161	2014-0031571			8N	2W	28,27
162	AMC428776	BHC 162	2014-0031572			8N	2W	28
163	AMC428777	BHC 163	2014-0031573			8N	2W	28
164	AMC428778	BHC 164	2014-0031574			8N	2W	28
165	AMC428779	BHC 165	2014-0031575			8N	2W	27,28
166	AMC428780	BHC 166	2014-0031576			8N	2W	28
167	AMC428781	BHC 167	2014-0031577			8N	2W	28
168	AMC428782	BHC 168	2014-0031578			8N	2W	28
169	AMC428783	BHC 169	2014-0031579			8N	2W	28

RECEIVED  
 PLANNING & ZONING STATE OFFICE  
 2015 JUL -6 A 10: 23  
 PHOENIX, ARIZONA





Bronco Creek Exploration Inc.  
1815 East Winsett Street  
Tucson, Arizona 85719-6547

Tel: (520) 624-4153  
Fax: (520) 624-4192  
www.broncocreek.com

July 1, 2015

After recording, return to:  
Bronco Creek Exploration, Inc.  
Attention: Chelsea Kreiner  
1815 East Winsett Street  
Tucson, AZ 85719-6547

Bureau of Land Management  
One North Central Avenue, Suite 800  
Phoenix, AZ 85004-4427  
(602) 417-9200

Attn: Mining Claims

Please accept the following 2015-2016 maintenance fee payment documentation enclosed on behalf of the claimant, Bronco Creek Exploration, Inc., of 1815 East Winsett Street, Tucson, Arizona 85719:

- Maintenance Fee Payment document form 3830-5
- Exhibit A- List of mining claims and AMC numbers
- Check #2497 for the amount of \$26,195 to cover the 2015-2016 maintenance fees required of \$155.00 per claim for the 169 unpatented mining claims located in Yavapai County, Arizona.

If there are any questions or problems, please contact me at (520) 624-4153, ckreiner@broncocreek.com or at the address above. Thank you very much for your assistance.

Sincerely,

A handwritten signature in black ink that reads "Chelsea Kreiner".

Chelsea Kreiner  
Land & Permitting Manager

RECEIVED  
BLM AZ STATE OFFICE  
2015 JUL -6 A 10: 22  
PHOENIX, ARIZONA

**United States Department of the Interior**  
**Bureau of Land Management**  
 LANDS/RECREATION & PLANNING  
 ONE N CENTRAL AVE  
 PHOENIX, AZ 85004 -2203  
 Phone: 602-417-9200

Receipt

No: 3337033

<b>Transaction #:</b> 3434585	
<b>Date of Transaction:</b> 07/07/2015	
<b>CUSTOMER:</b>	
BRONCO CREEK EXPLORATION INC. 1815 E WINSETT ST TUCSON, AZ 85719-6547 US	

LINE #	QTY	DESCRIPTION	REMARKS	UNIT PRICE	TOTAL
1	1.00	LOCATABLE MINERALS / MINING CLAIMS- NOT NEW-UNADJUD, ONE AUTH NO. ONLY / MINING CLAIM MONEY RECEIVED <b>CASES: AMC414593/\$26195.00</b>	MAINT 2016/169	- n/a -	26195.00
<b>TOTAL:</b>					<b>\$26,195.00</b>

PAYMENT INFORMATION					
1	AMOUNT:	26195.00	POSTMARKED:	07/01/2015	
	TYPE:	CHECK	RECEIVED:	07/06/2015	
	CHECK NO:	2497			
	NAME:	BRONCO CREEK EXPLORATION 1815 E WINSETT ST TUCSON AZ 85719-6547 US			

<b>REMARKS</b>

This receipt was generated by the automated BLM Collections and Billing System and is a paper representation of a portion of the official electronic record contained therein.

ENTERED  
 JUL 10 2015  
 BY: *Alan*



Bronco Creek Exploration Inc  
1815 East Winsett Street  
Tucson, Arizona 85719-6547

Tel: (520) 624-4153  
Fax: (520) 624-4192  
www.broncocreek.com

414593  
417985  
418586  
428770

August 27, 2014

After recording, return to:  
Bronco Creek Exploration, Inc.  
Attention: Chelsea Kreiner  
1815 East Winsett Street  
Tucson, AZ 85719-6547

NO. OF CLAIMS 169  
AMOUNT 26195  
RECEIPT NO. 3116012  
INIT. JK

\*\* BLM-ASO\*\*

Bureau of Land Management  
One North Central Avenue, Suite 800  
Phoenix, AZ 85004-4427  
(602) 417-9200

Attn: Mining Claims

Please accept the following 2014-2015 maintenance fee payment documentation enclosed on behalf of the claimant, Bronco Creek Exploration, Inc., of 1815 East Winsett Street, Tucson, Arizona 85719:

- Maintenance Fee Payment document form 3830-5
- Exhibit A- List of mining claims and AMC numbers
- Check # 2333 for the amount of \$26,195 to cover the 2014-2015 maintenance fees required of \$155.00 per claim for the 169 unpatented mining claims located in Yavapai County, Arizona.

If there are any questions or problems, please contact me at (520) 624-4153, ckreiner@broncocreek.com or at the address above. Thank you very much for your assistance.

Sincerely,

Chelsea Kreiner  
Land & Permitting Manager

RECEIVED  
BLM AZ STATE OFFICE  
2014 AUG 28 P 2:49  
PHOENIX, ARIZONA

ENTERED  
SEP 2 2014  
BY: JK

**UNITED STATES  
DEPARTMENT OF THE INTERIOR  
BUREAU OF LAND MANAGEMENT  
MAINTENANCE FEE PAYMENT FORM FOR  
LODE CLAIMS, MILL SITES, AND TUNNEL SITES**

Remitter Name: Bronco Creek Exploration, Inc.  
 Mailing Address: 1815 E Winsett St.  
 City, State, Zip: Tucson, AZ 85719

Check here if this is a change of address.

**FOR COUNTY RECORDER'S USE**

No. of claims/sites 169  
 x \$155 per claim/site  
 Total due BLM \$ 26195

- The maintenance fee may be paid by cash, check, money order, Bureau of Land Management (BLM) Declining Deposit Account, or credit card (VISA, American Express, Discover, or MasterCard). Payments must be remitted to the BLM State Office where your claim or site is recorded and received on or before September 1. If the payment is mailed, the envelope must be postmarked by a bona fide delivery service on or before September 1 and received at the proper BLM State Office within 15 calendar days after the due date. Payments may also be made by telephone using a credit card. A complete listing of BLM State Offices with their addresses and phone numbers can be found at <http://www.blm.gov>.
- The maintenance fee for the following claim(s)/site(s) applies to the assessment year 14-15.

CLAIM/SITE NAME	BLM SERIAL NO.
See attached sheet(s)	

RECEIVED  
 1 M AZ STATE OFFICE  
 2014 AUG 28 PD 2:49  
 PHOENIX, ARIZONA

Use a separate sheet for additional claim/site names, serial numbers, and claimant names and addresses.

**Exhibit A**  
**Project: Buckhorn Creek**

Line No.	BLM Serial No	Claim Name	County Recorder Data			Twn	Rng	Sec
			Fee #/ Doc ID#	Book	Page			
1	AMC414593	BHC 1A	2012-0016873	4870	782	8N	2W	22
2	AMC414594	BHC 2	2012-0016874;	4870	783;	8N	2W	22
3	AMC414595	BHC 3	2012-0016940	4870	849	8N	2W	22
4	AMC414596	BHC 4	2012-0016875;	4870	784;	8N	2W	22
5	AMC414597	BHC 5	2012-0016941	4870	850	8N	2W	22
6	AMC414598	BHC 6	2012-0016876;	4870	785;	8N	2W	22
7	AMC414599	BHC 7	2012-0016942	4870	851	8N	2W	22
8	AMC414600	BHC 8	2012-0016877;	4870	786;	8N	2W	22
9	AMC414601	BHC 9	2012-0016943	4870	852	8N	2W	22
10	AMC414602	BHC 10A	2012-0016878;	4870	787;	8N	2W	22
11	AMC414603	BHC 11	2012-0016944	4870	853	8N	2W	22
12	AMC414604	BHC 12	2012-0016879;	4870	788;	8N	2W	22
13	AMC414605	BHC 13	2012-0016945	4870	854	8N	2W	22
14	AMC414606	BHC 14	2012-0016880;	4870	789;	8N	2W	22
15	AMC414607	BHC 15	2012-0016946	4870	855	8N	2W	22
16	AMC414608	BHC 16	2012-0016881;	4870	790;	8N	2W	22,23
17	AMC414609	BHC 17	2012-001647	4870	856	8N	2W	22,23
18	AMC414610	BHC 18	2012-0016882	4870	791	8N	2W	15,22
19	AMC414611	BHC 19	2012-0016883	4870	792	8N	2W	15,22
20	AMC414612	BHC 20	2012-0016884	4870	793	8N	2W	15,22
21	AMC414613	BHC 21	2012-0016885	4870	794	8N	2W	15,22
22	AMC414614	BHC 22	2012-0016886	4870	795	8N	2W	15,22
23	AMC414615	BHC 23	2012-0016887	4870	796	8N	2W	15,22
24	AMC414616	BHC 24	2012-0016888	4870	797	8N	2W	15,22
25	AMC414617	BHC 25	2012-0016889	4870	798	8N	2W	15,22
26	AMC414618	BHC 26	2012-0016890	4870	799	8N	2W	14,15,22,23
27	AMC414619	BHC 27	2012-0016891	4870	800	8N	2W	15,16
28	AMC414620	BHC 28	2012-0016892	4870	801	8N	2W	15
29	AMC414621	BHC 29	2012-0016893	4870	802	8N	2W	15
30	AMC414622	BHC 30	2012-0016894	4870	803	8N	2W	15
31	AMC414623	BHC 31	2012-0016895	4870	804	8N	2W	15
32	AMC414624	BHC 32	2012-0016896	4870	805	8N	2W	15
33	AMC414625	BHC 33	2012-0016897	4870	806	8N	2W	15
34	AMC414626	BHC 34	2012-0016898	4870	807	8N	2W	15
35	AMC414627	BHC 35	2012-0016899	4870	808	8N	2W	14,15
36	AMC414628	BHC 36	2012-0016900	4870	809	8N	2W	15,16
37	AMC414629	BHC 37	2012-0016901	4870	810	8N	2W	15
38	AMC414630	BHC 38	2012-0016902	4870	811	8N	2W	15
39	AMC414631	BHC 39	2012-0016903	4870	812	8N	2W	15
			2012-0016904	4870	813	8N	2W	15
			2012-0016905	4870	814	8N	2W	15
			2012-0016906	4870	815	8N	2W	15
			2012-0016907	4870	816	8N	2W	15
			2012-0016908	4870	817	8N	2W	14,15
			2012-0016909	4870	818	8N	2W	15,16
			2012-0016910	4870	819	8N	2W	15
			2012-0016911	4870	820	8N	2W	15

RECEIVED  
 MARICOPA COUNTY  
 CLERK'S OFFICE  
 2014 AUG 28 P 2:49

Bronco Creek Exploration, Inc.  
August 27, 2014

**Exhibit A**  
**Project: Buckhorn Creek**

Yavapai County  
Arizona

40	AMC414632	BHC 40	2012-0016912	4870	821	8N	2W	15
41	AMC414633	BHC 41	2012-0016913	4870	822	8N	2W	15
42	AMC414634	BHC 42	2012-0016914	4870	823	8N	2W	14,15
43	AMC414635	BHC 43A	2012-0016915	4870	824	8N	2W	23
44	AMC414636	BHC 44	2012-0016916;		825;			
			2012-0016948	4870	857	8N	2W	23
45	AMC414637	BHC 45	2012-0016917;		826;			
			2012-0016949	4870	858	8N	2W	23
46	AMC414638	BHC 46	2012-0016918;		827;			
			2012-0016950	4870	859	8N	2W	23
47	AMC414639	BHC 47	2012-0016919;		828;			
			2012-0016951	4870	860	8N	2W	23
48	AMC414640	BHC 48	2012-0016920;		829;			
			2012-0016952	4870	861	8N	2W	23
49	AMC414641	BHC 49A	2012-0016921	4870	830	8N	2W	22,23
50	AMC414642	BHC 50	2012-0016922	4870	831	8N	2W	23
51	AMC414643	BHC 51	2012-0016923	4870	832	8N	2W	23
52	AMC414644	BHC 52	2012-0016924	4870	833	8N	2W	23
53	AMC414645	BHC 53	2012-0016925	4870	834	8N	2W	23
54	AMC414646	BHC 54	2012-0016926	4870	835	8N	2W	23
55	AMC414647	BHC 55	2012-0016927	4870	836	8N	2W	23
56	AMC414648	BHC 56	2012-0016928	4870	837	8N	2W	14,15,22,23
57	AMC414649	BHC 57	2012-0016929	4870	838	8N	2W	14,23
58	AMC414650	BHC 58	2012-0016930	4870	839	8N	2W	14,23
59	AMC414651	BHC 59	2012-0016931	4870	840	8N	2W	14,23
60	AMC414652	BHC 60	2012-0016932	4870	841	8N	2W	14,23
61	AMC414653	BHC 61	2012-0016933	4870	842	8N	2W	14,23
62	AMC414654	BHC 62	2012-0016934	4870	843	8N	2W	23
63	AMC414655	BHC 63	2012-0016935	4870	844	8N	2W	23
64	AMC414656	BHC 64	2012-0016936	4870	845	8N	2W	23
65	AMC414657	BHC 65	2012-0016937	4870	846	8N	2W	23
66	AMC414658	BHC 66	2012-0016938	4870	847	8N	2W	23
67	AMC414659	BHC 67A	2012-0016939	4870	848	8N	2W	23
68	AMC417985	BHC 68	2012-0058145	4911	910	8N	2W	22
69	AMC417986	BHC 69	2012-0058146	4911	911	8N	2W	22
70	AMC417987	BHC 70	2012-0058147	4911	912	8N	2W	22
71	AMC417988	BHC 71	2012-0058148	4911	913	8N	2W	22
72	AMC417989	BHC 72	2012-0058149	4911	914	8N	2W	22
73	AMC417990	BHC 73	2012-0058150	4911	915	8N	2W	22
74	AMC417991	BHC 74	2012-0058151	4911	916	8N	2W	22
75	AMC417992	BHC 75	2012-0058152	4911	917	8N	2W	22
76	AMC417993	BHC 76	2012-0058153	4911	918	8N	2W	22
77	AMC417994 - 418630	BHC 77	2012-0058154	4911	919	8N	2W	22,23
78	AMC418586 - 627	BHC 78	2012-0061705	4915	460	8N	2W	22, 27
79	AMC417995	BHC 79	2012-0058155	4911	920	8N	2W	27
80	AMC418587	BHC 80	2012-0061706	4915	461	8N	2W	27
81	AMC417996	BHC 81	2012-0058156	4911	921	8N	2W	22, 27
82	AMC418588	BHC 82	2012-0061707	4915	462	8N	2W	27

RECEIVED  
 M AZ STATE OFFICE  
 PHOENIX, ARIZONA  
 2014 AUG 28 PM 2:49

Bronco Creek Exploration, Inc.  
August 27, 2014

**Exhibit A**  
**Project: Buckhorn Creek**

Yavapai County  
Arizona

83	AMC417997	BHC 83	2012-0058157	4911	922	8N	2W	22, 27
84	AMC418589	BHC 84	2012-0061708	4915	463	8N	2W	27
85	AMC417998	BHC 85	2012-0058158	4911	923	8N	2W	22, 27
86	AMC418590	BHC 86	2012-0061709	4915	464	8N	2W	27
87	AMC417999	BHC 87	2012-0058159	4911	924	8N	2W	22, 27
88	AMC418591	BHC 88	2012-0061710	4915	465	8N	2W	27
89	AMC418000	BHC 89	2012-0058160	4911	925	8N	2W	22, 27
90	AMC418592	BHC 90	2012-0061711	4915	466	8N	2W	27
91	AMC418001	BHC 91	2012-0058161	4911	926	8N	2W	22, 27
92	AMC418593	BHC 92	2012-0061712	4915	467	8N	2W	27
93	AMC418002	BHC 93	2012-0058162	4911	927	8N	2W	22, 23, 26, 27
94	AMC418003	BHC 94	2012-0058163	4911	928	8N	2W	26, 27
95	AMC418004	BHC 95	2012-0058164	4911	929	8N	2W	23, 26
96	AMC418005	BHC 96	2012-0058165	4911	930	8N	2W	26
97	AMC418006	BHC 97	2012-0058166	4911	931	8N	2W	23, 26
98	AMC418007	BHC 98	2012-0058167	4911	932	8N	2W	26
99	AMC418008	BHC 99	2012-0058168	4911	933	8N	2W	23, 26
100	AMC418009	BHC 100	2012-0058169	4911	934	8N	2W	26
101	AMC418010	BHC 101	2012-0058170	4911	935	8N	2W	23, 26
102	AMC418011	BHC 102	2012-0058171	4911	936	8N	2W	26
103	AMC418012	BHC 103	2012-0058172	4911	937	8N	2W	23, 26
104	AMC418013	BHC 104	2012-0058173	4911	938	8N	2W	26
105	AMC418014	BHC 105	2012-0058174	4911	939	8N	2W	23, 26
106	AMC418015	BHC 106	2012-0058175	4911	940	8N	2W	26
107	AMC418016	BHC 107	2012-0058176	4911	941	8N	2W	23, 26
108	AMC418017	BHC 108	2012-0058177	4911	942	8N	2W	26
109	AMC418018	BHC 109	2012-0058178	4911	943	8N	2W	23, 26
110	AMC418019	BHC 110	2012-0058179	4911	944	8N	2W	26
111	AMC418020	BHC 111	2012-0058180	4911	945	8N	2W	23, 26
112	AMC418021	BHC 112	2012-0058181	4911	946	8N	2W	26
113	AMC418594	BHC 113	2012-0061713	4915	468	8N	2W	27
114	AMC418595	BHC 114	2012-0061714	4915	469	8N	2W	27
115	AMC418596	BHC 115	2012-0061715	4915	470	8N	2W	27
116	AMC418597	BHC 116	2012-0061716	4915	471	8N	2W	27
117	AMC418598	BHC 117	2012-0061717	4915	472	8N	2W	27
118	AMC418599	BHC 118	2012-0061718	4915	473	8N	2W	27
119	AMC418600	BHC 119	2012-0061719	4915	474	8N	2W	27
120	AMC418601	BHC 120	2012-0061720	4915	475	8N	2W	27
121	AMC418602	BHC 121	2012-0061721	4915	476	8N	2W	27
122	AMC418603	BHC 122	2012-0061722	4915	477	8N	2W	27
123	AMC418604	BHC 123	2012-0061723	4915	478	8N	2W	27
124	AMC418605	BHC 124	2012-0061724	4915	479	8N	2W	27
125	AMC418606	BHC 125	2012-0061725	4915	480	8N	2W	27
126	AMC418607	BHC 126	2012-0061726	4915	481	8N	2W	27
127	AMC418608	BHC 127	2012-0061727	4915	482	8N	2W	27
128	AMC418609	BHC 128	2012-0061728	4915	483	8N	2W	27
129	AMC418022	BHC 129	2012-0058182	4911	947	8N	2W	26, 27

RECEIVED  
MAZ STATE OFFICE  
2014 AUG 28 P 2:49  
PHOENIX, ARIZONA

Bronco Creek Exploration, Inc.  
August 27, 2014

**Exhibit A**  
**Project: Buckhorn Creek**

Yavapai County  
Arizona

130	AMC418610	BHC 130	2012-0061729	4915	484	8N	2W	26, 27
131	AMC418611	BHC 131	2012-0058183	4911	948	8N	2W	26
132	AMC418612	BHC 132	2012-0061730	4915	485	8N	2W	26
133	AMC418023	BHC 133	2012-0058184	4911	949	8N	2W	26
134	AMC418613	BHC 134	2012-0061731	4915	486	8N	2W	26
135	AMC418024	BHC 135	2012-0058185	4911	950	8N	2W	26
136	AMC418614	BHC 136	2012-0061732	4915	487	8N	2W	26
137	AMC418025	BHC 137	2012-0058186	4911	951	8N	2W	26
138	AMC418615	BHC 138	2012-0061733	4915	488	8N	2W	26
139	AMC418026	BHC 139	2012-0058187	4911	952	8N	2W	26
140	AMC418616	BHC 140	2012-0061734	4915	489	8N	2W	26
141	AMC418027	BHC 141	2012-0058188	4911	953	8N	2W	26
142	AMC418617	BHC 142	2012-0061735	4915	490	8N	2W	26
143	AMC418028	BHC 143	2012-0058189	4911	954	8N	2W	26
144	AMC418618	BHC 144	2012-0061736	4915	491	8N	2W	26
145	AMC418029	BHC 145	2012-0058190	4911	955	8N	2W	26
146	AMC418619	BHC 146	2012-0061737	4915	492	8N	2W	26
147	AMC418030	BHC 147	2012-0058191	4911	956	8N	2W	26
148	AMC418620	BHC 148	2012-0061738	4915	493	8N	2W	26
149	AMC418621	BHC 149	2012-0061739	4915	494	8N	2W	26
150	AMC418622	BHC 150	2012-0061740	4915	495	8N	2W	27, 34
151	AMC418623	BHC 151	2012-0061741	4915	496	8N	2W	27, 34
152	AMC418624	BHC 152	2012-0061742	4915	497	8N	2W	27
153	AMC418625	BHC 153	2012-0061743	4915	498	8N	2W	26, 27
154	AMC418626	BHC 154	2012-0061744	4915	499	8N	2W	26
155	AMC418627	BHC 155	2012-0061745	4915	500	8N	2W	26
156	AMC428770	BHC 156	2014-0031566			8N	2W	26
157	AMC428771	BHC 157	2014-0031567			8N	2W	21,28
158	AMC428772	BHC 158	2014-0031568			8N	2W	21,22,27,28
159	AMC428773	BHC 159	2014-0031569			8N	2W	28
160	AMC428774	BHC 160	2014-0031570			8N	2W	28
161	AMC428775	BHC 161	2014-0031571			8N	2W	28
162	AMC428776	BHC 162	2014-0031572			8N	2W	28,27
163	AMC428777	BHC 163	2014-0031573			8N	2W	28
164	AMC428778	BHC 164	2014-0031574			8N	2W	28
165	AMC428779	BHC 165	2014-0031575			8N	2W	28
166	AMC428780	BHC 166	2014-0031576			8N	2W	27,28
167	AMC428781	BHC 167	2014-0031577			8N	2W	28
168	AMC428782	BHC 168	2014-0031578			8N	2W	28
169	AMC428783	BHC 169	2014-0031579			8N	2W	28
						8N	2W	27,28

RECEIVED  
AZ STATE OFFICE  
2014 AUG 28 P 2:49  
PHOENIX, ARIZONA



**United States Department of the Interior**  
**Bureau of Land Management**  
 LANDS/RECREATION & PLANNING  
 ONE N CENTRAL AVE  
 PHOENIX, AZ 85004 -2203  
 Phone: 602-417-9200

Receipt

No: 3116012

<b>Transaction #:</b> 3207757	
<b>Date of Transaction:</b> 08/28/2014	
CUSTOMER:	
BRONCO EXPLORATION INC 1815 E WINSETT ST TUCSON, AZ 85719-6547 US	

LINE #	QTY	DESCRIPTION	REMARKS	UNIT PRICE	TOTAL
1	1.00	LOCATABLE MINERALS / MINING CLAIMS- NOT NEW-UNADJUD, ONE AUTH NO. ONLY / MINING CLAIM MONEY RECEIVED CASES: AMC414593/\$26195.00	MAINT (169) 2015	- n/a -	26195.00
<b>TOTAL:</b>					<b>\$26,195.00</b>

PAYMENT INFORMATION			
1	AMOUNT:	26195.00	POSTMARKED: N/A
	TYPE:	CHECK	RECEIVED: 08/28/2014
	CHECK NO:	2333	
	NAME:	BRONCO EXPLORATION INC 1815 E WINSETT ST TUCSON AZ 85719-6547 US	

REMARKS

This receipt was generated by the automated BLM Collections and Billing System and is a paper representation of a portion of the official electronic record contained therein.

UNITED STATES  
DEPARTMENT OF THE INTERIOR  
BUREAU OF LAND MANAGEMENT  
**MAINTENANCE FEE PAYMENT FORM FOR  
LODE CLAIMS, MILL SITES, AND TUNNEL SITES**

AMC 414593

AMC 417985

AMC 418586

Remitter Name: Bronco Creek Exploration, Inc.

Mailing Address: 1815 E. Winsett St.

City, State, Zip: Tucson, AZ 85719

Check here if this is a change of address.

**FOR COUNTY RECORDER'S USE**

No. of claims/sites 155  
x \$140 per claim/site  
Total due BLM \$ \$21,700

1. The maintenance fee may be paid by cash, check, money order, Bureau of Land Management (BLM) Declining Deposit Account, or credit card (VISA, American Express, Discover, or MasterCard). Payments must be remitted to the BLM State Office where your claim or site is recorded and received on or before September 1. If the payment is mailed, the envelope must be postmarked by a bona fide delivery service on or before September 1 and received at the proper BLM State Office within 15 calendar days after the due date. Payments may also be made by telephone using a credit card. A complete listing of BLM State Offices with their addresses and phone numbers can be found at <http://www.blm.gov>.

2. The maintenance fee for the following claim(s)/site(s) applies to the assessment year 13-14.

CLAIM/SITE NAME	BLM SERIAL NO.
See attached sheet(s)	

RECEIVED  
 BLM AZ STATE OFFICE  
 2013 AUG 21 A ID: 39  
 PHOENIX, ARIZONA

Use a separate sheet for additional claim/site names, serial numbers, and claimant names and addresses.

(Continued on page 2)

**ENTERED**  
 AUG 28 2013  
 BY: TS

Receipt # 286208  
DAH.

Company: Bronco Creek Exploration Inc.  
 Prepared: August 2013

Exhibit A  
 Project: Buckhorn Creek

State: Arizona  
 County: Yavapai

Line No.	BLM Serial No	Claim Name	County Recorder Data			Twn	Rng	Sec
			Fee #/ Doc ID#	Book	Page			
1	AMC414593	BHC 1A	2012-0016873	4870	782	8N	2W	22
2	AMC414594	BHC 2	2012-0016874; 2012-0016940	4870	783; 849	8N	2W	22
3	AMC414595	BHC 3	2012-0016875; 2012-0016941	4870	784; 850	8N	2W	22
4	AMC414596	BHC 4	2012-0016876; 2012-0016942	4870	785; 851	8N	2W	22
5	AMC414597	BHC 5	2012-0016877; 2012-0016943	4870	786; 852	8N	2W	22
6	AMC414598	BHC 6	2012-0016878; 2012-0016944	4870	787; 853	8N	2W	22
7	AMC414599	BHC 7	2012-0016879; 2012-0016945	4870	788; 854	8N	2W	22
8	AMC414600	BHC 8	2012-0016880; 2012-0016946	4870	789; 855	8N	2W	22
9	AMC414601	BHC 9	2012-0016881; 2012-001647	4870	790; 856	8N	2W	22,23
10	AMC414602	BHC 10A	2012-0016882	4870	791	8N	2W	15,22
11	AMC414603	BHC 11	2012-0016883	4870	792	8N	2W	15,22
12	AMC414604	BHC 12	2012-0016884	4870	793	8N	2W	15,22
13	AMC414605	BHC 13	2012-0016885	4870	794	8N	2W	15,22
14	AMC414606	BHC 14	2012-0016886	4870	795	8N	2W	15,22
15	AMC414607	BHC 15	2012-0016887	4870	796	8N	2W	15,22
16	AMC414608	BHC 16	2012-0016888	4870	797	8N	2W	15,22
17	AMC414609	BHC 17	2012-0016889	4870	798	8N	2W	15,22
18	AMC414610	BHC 18	2012-0016890	4870	799	8N	2W	14,15,22,23
19	AMC414611	BHC 19	2012-0016891	4870	800	8N	2W	15,16
20	AMC414612	BHC 20	2012-0016892	4870	801	8N	2W	15
21	AMC414613	BHC 21	2012-0016893	4870	802	8N	2W	15
22	AMC414614	BHC 22	2012-0016894	4870	803	8N	2W	15
23	AMC414615	BHC 23	2012-0016895	4870	804	8N	2W	15
24	AMC414616	BHC 24	2012-0016896	4870	805	8N	2W	15
25	AMC414617	BHC 25	2012-0016897	4870	806	8N	2W	15
26	AMC414618	BHC 26	2012-0016898	4870	807	8N	2W	15
27	AMC414619	BHC 27	2012-0016899	4870	808	8N	2W	14,15
28	AMC414620	BHC 28	2012-0016900	4870	809	8N	2W	15,16
29	AMC414621	BHC 29	2012-0016901	4870	810	8N	2W	15
30	AMC414622	BHC 30	2012-0016902	4870	811	8N	2W	15
31	AMC414623	BHC 31	2012-0016903	4870	812	8N	2W	15
32	AMC414624	BHC 32	2012-0016904	4870	813	8N	2W	15
33	AMC414625	BHC 33	2012-0016905	4870	814	8N	2W	15
34	AMC414626	BHC 34	2012-0016906	4870	815	8N	2W	15
35	AMC414627	BHC 35	2012-0016907	4870	816	8N	2W	15
36	AMC414628	BHC 36	2012-0016908	4870	817	8N	2W	14,15
37	AMC414629	BHC 37	2012-0016909	4870	818	8N	2W	15,16
38	AMC414630	BHC 38	2012-0016910	4870	819	8N	2W	15
39	AMC414631	BHC 39	2012-0016911	4870	820	8N	2W	15
40	AMC414632	BHC 40	2012-0016912	4870	821	8N	2W	15
41	AMC414633	BHC 41	2012-0016913	4870	822	8N	2W	15
42	AMC414634	BHC 42	2012-0016914	4870	823	8N	2W	14,15
43	AMC414635	BHC 43A	2012-0016915	4870	824	8N	2W	23

RECEIVED  
 BLM AZ STATE OFFICE  
 PHOENIX, ARIZONA  
 2013 AUG 21 A 10:39



Bronco Creek Exploration Inc.  
1815 East Winsett Street  
Tucson, Arizona 85719-6547

Tel: (520) 624-4153  
Fax: (520) 624-4192  
www.broncocreek.com

August 15, 2013

Bureau of Land Management  
One North Central Avenue Suite 800  
Phoenix, AZ 85004-4427  
(602) 417-9200

Attn: Mining Claims

Please find enclosed a Maintenance Fee Payment document and a payment in the amount of \$21,700 to cover the 2013-2014 maintenance fee of \$140 per claim for 155 unpatented mining claims located in Yavapai County, Arizona.

If there are any questions or problems, please contact me at the above phone number or address. Thank you very much for your assistance.

Sincerely,

A handwritten signature in black ink, appearing to read "Chelsea Kreiner".

Chelsea Kreiner  
Land & Permitting Manager

RECEIVED  
BLM AZ STATE OFFICE  
2013 AUG 21 A 10:39  
PHOENIX, ARIZONA

Company: Bronco Creek Exploration Inc.  
Prepared: August 2013

Exhibit A  
Project: Buckhorn Creek

State: Arizona  
County: Yavapai

149	AMC418621	BHC 149	2012-0061739	4915	494	8N	2W	27, 34
150	AMC418622	BHC 150	2012-0061740	4915	495	8N	2W	27, 34
151	AMC418623	BHC 151	2012-0061741	4915	496	8N	2W	27
152	AMC418624	BHC 152	2012-0061742	4915	497	8N	2W	26, 27
153	AMC418625	BHC 153	2012-0061743	4915	498	8N	2W	26
154	AMC418626	BHC 154	2012-0061744	4915	499	8N	2W	26
155	AMC418627	BHC 155	2012-0061745	4915	500	8N	2W	26

RECEIVED  
BLM AZ STATE OFFICE  
2013 AUG 21 A 10:39  
PHOENIX, ARIZONA

Company: Bronco Creek Exploration Inc.  
Prepared: August 2013

Exhibit A  
Project: Buckhorn Creek

State: Arizona  
County: Yavapai

94	AMC418003	BHC 94	2012-0058163	4911	928	8N	2W	26, 27
95	AMC418004	BHC 95	2012-0058164	4911	929	8N	2W	23, 26
96	AMC418005	BHC 96	2012-0058165	4911	930	8N	2W	26
97	AMC418006	BHC 97	2012-0058166	4911	931	8N	2W	23, 26
98	AMC418007	BHC 98	2012-0058167	4911	932	8N	2W	26
99	AMC418008	BHC 99	2012-0058168	4911	933	8N	2W	23, 26
100	AMC418009	BHC 100	2012-0058169	4911	934	8N	2W	26
101	AMC418010	BHC 101	2012-0058170	4911	935	8N	2W	23, 26
102	AMC418011	BHC 102	2012-0058171	4911	936	8N	2W	26
103	AMC418012	BHC 103	2012-0058172	4911	937	8N	2W	23, 26
104	AMC418013	BHC 104	2012-0058173	4911	938	8N	2W	26
105	AMC418014	BHC 105	2012-0058174	4911	939	8N	2W	23, 26
106	AMC418015	BHC 106	2012-0058175	4911	940	8N	2W	26
107	AMC418016	BHC 107	2012-0058176	4911	941	8N	2W	23, 26
108	AMC418017	BHC 108	2012-0058177	4911	942	8N	2W	26
109	AMC418018	BHC 109	2012-0058178	4911	943	8N	2W	23, 26
110	AMC418019	BHC 110	2012-0058179	4911	944	8N	2W	26
111	AMC418020	BHC 111	2012-0058180	4911	945	8N	2W	23, 26
112	AMC418021	BHC 112	2012-0058181	4911	946	8N	2W	26
113	AMC418594	BHC 113	2012-0061713	4915	468	8N	2W	27
114	AMC418595	BHC 114	2012-0061714	4915	469	8N	2W	27
115	AMC418596	BHC 115	2012-0061715	4915	470	8N	2W	27
116	AMC418597	BHC 116	2012-0061716	4915	471	8N	2W	27
117	AMC418598	BHC 117	2012-0061717	4915	472	8N	2W	27
118	AMC418599	BHC 118	2012-0061718	4915	473	8N	2W	27
119	AMC418600	BHC 119	2012-0061719	4915	474	8N	2W	27
120	AMC418601	BHC 120	2012-0061720	4915	475	8N	2W	27
121	AMC418602	BHC 121	2012-0061721	4915	476	8N	2W	27
122	AMC418603	BHC 122	2012-0061722	4915	477	8N	2W	27
123	AMC418604	BHC 123	2012-0061723	4915	478	8N	2W	27
124	AMC418605	BHC 124	2012-0061724	4915	479	8N	2W	27
125	AMC418606	BHC 125	2012-0061725	4915	480	8N	2W	27
126	AMC418607	BHC 126	2012-0061726	4915	481	8N	2W	27
127	AMC418608	BHC 127	2012-0061727	4915	482	8N	2W	27
128	AMC418609	BHC 128	2012-0061728	4915	483	8N	2W	27
129	AMC418022	BHC 129	2012-0058182	4911	947	8N	2W	26, 27
130	AMC418610	BHC 130	2012-0061729	4915	484	8N	2W	26, 27
131	AMC418611	BHC 131	2012-0058183	4911	948	8N	2W	26
132	AMC418612	BHC 132	2012-0061730	4915	485	8N	2W	26
133	AMC418023	BHC 133	2012-0058184	4911	949	8N	2W	26
134	AMC418613	BHC 134	2012-0061731	4915	486	8N	2W	26
135	AMC418024	BHC 135	2012-0058185	4911	950	8N	2W	26
136	AMC418614	BHC 136	2012-0061732	4915	487	8N	2W	26
137	AMC418025	BHC 137	2012-0058186	4911	951	8N	2W	26
138	AMC418615	BHC 138	2012-0061733	4915	488	8N	2W	26
139	AMC418026	BHC 139	2012-0058187	4911	952	8N	2W	26
140	AMC418616	BHC 140	2012-0061734	4915	489	8N	2W	26
141	AMC418027	BHC 141	2012-0058188	4911	953	8N	2W	26
142	AMC418617	BHC 142	2012-0061735	4915	490	8N	2W	26
143	AMC418028	BHC 143	2012-0058189	4911	954	8N	2W	26
144	AMC418618	BHC 144	2012-0061736	4915	491	8N	2W	26
145	AMC418029	BHC 145	2012-0058190	4911	955	8N	2W	26
146	AMC418619	BHC 146	2012-0061737	4915	492	8N	2W	26
147	AMC418030	BHC 147	2012-0058191	4911	956	8N	2W	26
148	AMC418620	BHC 148	2012-0061738	4915	493	8N	2W	26

RECEIVED  
BLM AZ STATE OFFICE  
PHOENIX ARIZONA  
2013 AUG 21 A 10: 39

Company: Bronco Creek Exploration Inc.  
Prepared: August 2013

Exhibit A  
Project: Buckhorn Creek

State: Arizona  
County: Yavapai

44	AMC414636	BHC 44	2012-0016916; 2012-0016948	4870	825; 857	8N	2W	23
45	AMC414637	BHC 45	2012-0016917; 2012-0016949	4870	826; 858	8N	2W	23
46	AMC414638	BHC 46	2012-0016918; 2012-0016950	4870	827; 859	8N	2W	23
47	AMC414639	BHC 47	2012-0016919; 2012-0016951	4870	828; 860	8N	2W	23
48	AMC414640	BHC 48	2012-0016920; 2012-0016952	4870	829; 861	8N	2W	23
49	AMC414641	BHC 49A	2012-0016921	4870	830	8N	2W	22,23
50	AMC414642	BHC 50	2012-0016922	4870	831	8N	2W	23
51	AMC414643	BHC 51	2012-0016923	4870	832	8N	2W	23
52	AMC414644	BHC 52	2012-0016924	4870	833	8N	2W	23
53	AMC414645	BHC 53	2012-0016925	4870	834	8N	2W	23
54	AMC414646	BHC 54	2012-0016926	4870	835	8N	2W	23
55	AMC414647	BHC 55	2012-0016927	4870	836	8N	2W	14,15,22,23
56	AMC414648	BHC 56	2012-0016928	4870	837	8N	2W	14,23
57	AMC414649	BHC 57	2012-0016929	4870	838	8N	2W	14,23
58	AMC414650	BHC 58	2012-0016930	4870	839	8N	2W	14,23
59	AMC414651	BHC 59	2012-0016931	4870	840	8N	2W	14,23
60	AMC414652	BHC 60	2012-0016932	4870	841	8N	2W	14,23
61	AMC414653	BHC 61	2012-0016933	4870	842	8N	2W	14,23
62	AMC414654	BHC 62	2012-0016934	4870	843	8N	2W	23
63	AMC414655	BHC 63	2012-0016935	4870	844	8N	2W	23
64	AMC414656	BHC 64	2012-0016936	4870	845	8N	2W	23
65	AMC414657	BHC 65	2012-0016937	4870	846	8N	2W	23
66	AMC414658	BHC 66	2012-0016938	4870	847	8N	2W	23
67	AMC414659	BHC 67A	2012-0016939	4870	848	8N	2W	23
68	AMC417985	BHC 68	2012-0058145	4911	910	8N	2W	22
69	AMC417986	BHC 69	2012-0058146	4911	911	8N	2W	22
70	AMC417987	BHC 70	2012-0058147	4911	912	8N	2W	22
71	AMC417988	BHC 71	2012-0058148	4911	913	8N	2W	22
72	AMC417989	BHC 72	2012-0058149	4911	914	8N	2W	22
73	AMC417990	BHC 73	2012-0058150	4911	915	8N	2W	22
74	AMC417991	BHC 74	2012-0058151	4911	916	8N	2W	22
75	AMC417992	BHC 75	2012-0058152	4911	917	8N	2W	22
76	AMC417993	BHC 76	2012-0058153	4911	918	8N	2W	22,23
77	AMC417994	BHC 77	2012-0058154	4911	919	8N	2W	22,27
78	AMC418586	BHC 78	2012-0061705	4915	460	8N	2W	22,27
79	AMC417995	BHC 79	2012-0058155	4911	920	8N	2W	22,27
80	AMC418587	BHC 80	2012-0061706	4915	461	8N	2W	22,27
81	AMC417996	BHC 81	2012-0058156	4911	921	8N	2W	22,27
82	AMC418588	BHC 82	2012-0061707	4915	462	8N	2W	22,27
83	AMC417997	BHC 83	2012-0058157	4911	922	8N	2W	22,27
84	AMC418589	BHC 84	2012-0061708	4915	463	8N	2W	22,27
85	AMC417998	BHC 85	2012-0058158	4911	923	8N	2W	22,27
86	AMC418590	BHC 86	2012-0061709	4915	464	8N	2W	22,27
87	AMC417999	BHC 87	2012-0058159	4911	924	8N	2W	22,27
88	AMC418591	BHC 88	2012-0061710	4915	465	8N	2W	27
89	AMC418000	BHC 89	2012-0058160	4911	925	8N	2W	22,27
90	AMC418592	BHC 90	2012-0061711	4915	466	8N	2W	27
91	AMC418001	BHC 91	2012-0058161	4911	926	8N	2W	22,27
92	AMC418593	BHC 92	2012-0061712	4915	467	8N	2W	27
93	AMC418002	BHC 93	2012-0058162	4911	927	8N	2W	22, 23, 26, 27

PHOENIX, ARIZONA

RECEIVED  
BLMAZ STATE OFFICE  
2013 AUG 21 A 10:39

**NOTICE!!**

**These documents have been scanned!**

**Do not place un-scanned documents beneath this notice!**

**Do not remove this notice from this file!**

GPO Jacket No. 560-102  
Print Order 61540  
Rise Business Services, LLC  
Job=AZ15 5/13/2019



Box Number= AZ15044



Claim Begin-End: AMC418586-AMC418627

6 Location Notices-Amendments and Supporting Documents



AZ15044-23

AMC417667-AMC418586



# MINING CLAIM STATUS REPORT

DATA ENTERED DEC 19 2012 *PB*

MTP Checked by DEC 19 2012 *PB*

GEO Checked by DEC 19 2012 *PB*

LEAD SERIAL NUMBER AMC 418586 thru AMC 418627

### # OF CLAIMS & TYPE

# 42 LODE  
 # \_\_\_\_\_ PLACER  
 # \_\_\_\_\_ ASSOCIATION PLACER  
 # \_\_\_\_\_ MILL SITE  
 # \_\_\_\_\_ TUNNEL SITE

### CHARGES

Location Fee @ \$34 = \$1482.00  
 Processing Fee @ \$15 = \$630.00  
 Maintenance Fee @ \$140 = \$5880.00  
 Overage (+) \$ \_\_\_\_\_  
 Shortage (-) \$ \_\_\_\_\_  
 Other Fees \$ \_\_\_\_\_  
**TOTAL \$ 7938.00**

TOTAL CLAIM ACREAGE? \_\_\_\_\_

# OF LOCATORS? \_\_\_\_\_

### DOCUMENTS RECEIVED VIA -

Over-the-Counter [ ] Mail []

### TIMELY FILED?

Yes [] No [ ]

LEGAL DESCRIPTION - T 8N R 2W SEC 26, 27, 34  
 T \_\_\_\_\_ R \_\_\_\_\_ SEC \_\_\_\_\_  
 T \_\_\_\_\_ R \_\_\_\_\_ SEC \_\_\_\_\_  
 T \_\_\_\_\_ R \_\_\_\_\_ SEC \_\_\_\_\_

BLM [ ] FOREST SERVICE [ ] \_\_\_\_\_ SUBJ TO PL 359: Yes [ ] No [ ]

WILDERNESS AREA: No [ ] Yes [ ] \_\_\_\_\_

SPLIT ESTATE - N/A [ ] SX [ ] PX [ ] SRHA [ ] OTHER [ ] \_\_\_\_\_

Proper Notice Filed if Located on SHRA Lands? N/A [ ] Yes [ ] No [ ]

### RECONVEYED MINERALS ON BLM LANDS REQUIRE OPENING ORDERS FROM 1944 TO 1993 -

Open to Entry on: \_\_\_\_\_ N/A [ ]

COMMENTS/STATUS - VOID [ ] PARTIALLY VOID [ ] PVT MINERALS [ ] WITHDRAWN LANDS [ ]

OTHER [ ] \_\_\_\_\_


*Claimant acknowledges that portions of the following claims(s) site(s) may be void or voidable.*

Printed Name of Claimant \_\_\_\_\_ Signature of Claimant \_\_\_\_\_

\*\*\*\*\* FINAL ADJUDICATION \*\*\*\*\*

DATE 7/16/2013 INITIALS *PB*

AMC 418586

When recorded, return :

Bronco Creek Exploration, Inc  
1815 E. Winsett St.  
Tucson, AZ 85719

**LOCATION NOTICE FOR LODE MINING CLAIM**

NOTICE IS HEREBY GIVEN that the BHC 78 lode mining claim has been located by **Bronco Creek Exploration Inc.**, whose current mailing address is:  
1815 E. Winsett St., Tucson, Arizona 85719.

RECEIVED	BLM AZ STATE OFFICE	2012 OCT 30 A 11: 00	PUEBLO, ARIZONA
BLM Date Stamp			

The general course of this claim is north-south and it is situated in Yavapai County, Arizona. This claim is 1,500 feet in length and 600 feet in width. This claim runs from the location monument on which this location notice is posted approximately 20 feet in a north direction to the north end line and 1,480 feet in a south direction to the south end line. This claim is marked by six monuments, one at each corner and one at the center of each end line of the claim.


The location monument on which this notice is posted is situated within Section 27, Township 8N, Range 2W, Gila and Salt River Base and Meridian, Arizona, and this claim encompasses portions of the following quarter section(s), section(s), Township(s) and Range(s):

NW1/4 Sec. 27, T 8N, R 2W  
Gila and Salt River Base and Meridian, Arizona.

The locality of this claim with reference to some natural object or permanent monument and additional information (if any) concerning its locality are as follows: The northwest corner of the claim with reference to a permanent monument is:

**212 feet south and 3 feet west from the southwest corner of Section 22, Township 8 North, Range 2 West.**

DATED AND POSTED on the ground this 9<sup>th</sup> day of October, 2012.

LOCATOR (s)   
.....Agent for: Bronco Creek Exploration  
Leif Hammes

Form MCF100  
Revised July, 2005

ATTCH 10596

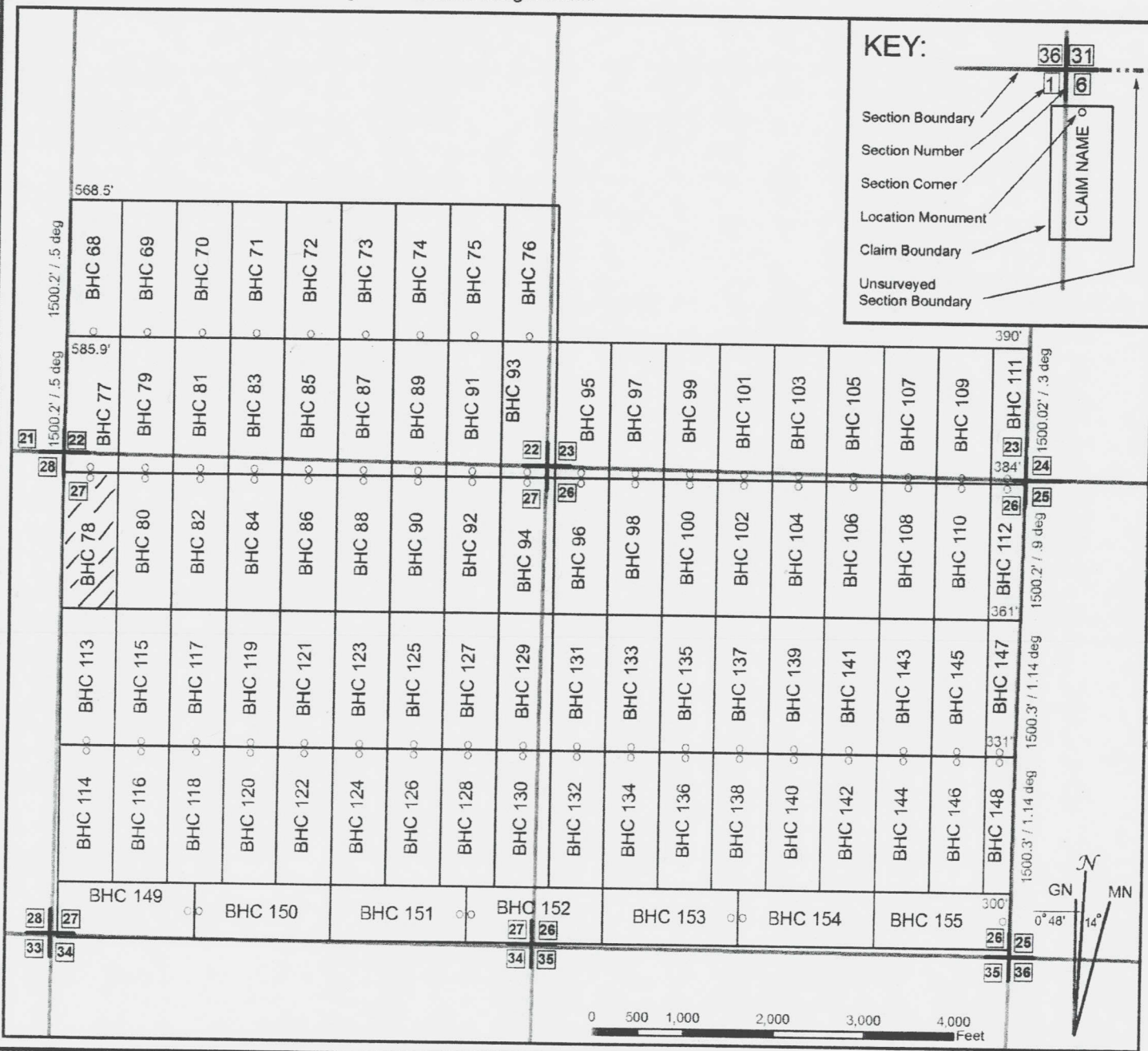
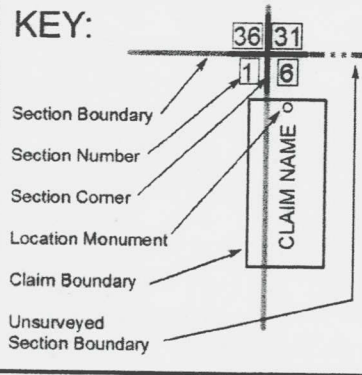
# Lode Mining Claim Map

## Map of the BHC 78 Lode Claim

Map prepared from an actual field survey of said Lode Claim and attached to and hereby made a part of the Location Notice

1. Name and address of Locator of Claim: Bronco Creek Exploration Inc., 1815 E Winsett St., Tucson, AZ 85719
2. The Lode Mining Claim is located in section(s) 27, T 8N, R 2W, Gila and Salt River Base and Meridian, Yavapai County, Arizona.
3. The corner, center-line, and location monuments are made up of 2" x 2" x 5' wooden posts marked with metal tags.
4. Each claim is 1500' long and 600' wide unless otherwise indicated.
5. All claims are tied to the surveyed southwest corner of Section 22, Township 8N, Range 2W, Gila and Salt River Base and Meridian. The northwest corner of Lode Claim BHC 68 lies approximately 2,788' north and 28' east of said monument. Bearings and distance are grid north.

### KEY:



RECEIVED  
 P.M. AZ STATE OFFICE  
 01/20/2013 11:00  
 TUCSON, ARIZONA

MAY 10 2011

When recorded, return to:

Bronco Creek Exploration, Inc  
1815 E. Winsett St.  
Tucson, AZ 85719

**LOCATION NOTICE FOR LODE MINING CLAIM**

NOTICE IS HEREBY GIVEN that the BHC 80 lode mining claim has been located by **Bronco Creek Exploration Inc.**, whose current mailing address is:  
1815 E. Winsett St., Tucson, Arizona 85719.

RECEIVED  
BLM AZ STATE OFFICE  
2012 OCT 30 A 11:00  
TUCSON, ARIZONA  
BLM  
Date  
Stamp

The general course of this claim is north-south and it is situated in Yavapai County, Arizona. This claim is 1,500 feet in length and 600 feet in width. This claim runs from the location monument on which this location notice is posted approximately 20 feet in a north direction to the north end line and 1,480 feet in a south direction to the south end line. This claim is marked by six monuments, one at each corner and one at the center of each end line of the claim.

The location monument on which this notice is posted is situated within Section 27, Township 8N, Range 2W, Gila and Salt River Base and Meridian, Arizona, and this claim encompasses portions of the following quarter section(s), section(s), Township(s) and Range(s):

NW1/4 Sec. 27, T 8N, R 2W  
Gila and Salt River Base and Meridian, Arizona.

The locality of this claim with reference to some natural object or permanent monument and additional information (if any) concerning its locality are as follows: The northwest corner of the claim with reference to a permanent monument is:

**212 feet south and 597 feet east from the southwest corner of Section 22, Township 8 North, Range 2 West.**

DATED AND POSTED on the ground this 9<sup>th</sup> day of October, 2012.

LOCATOR (s) *[Signature]*  
.....Agent for: Bronco Creek Exploration  
*Leif Hammes*

Form MCF100  
Revised July, 2005

110018587

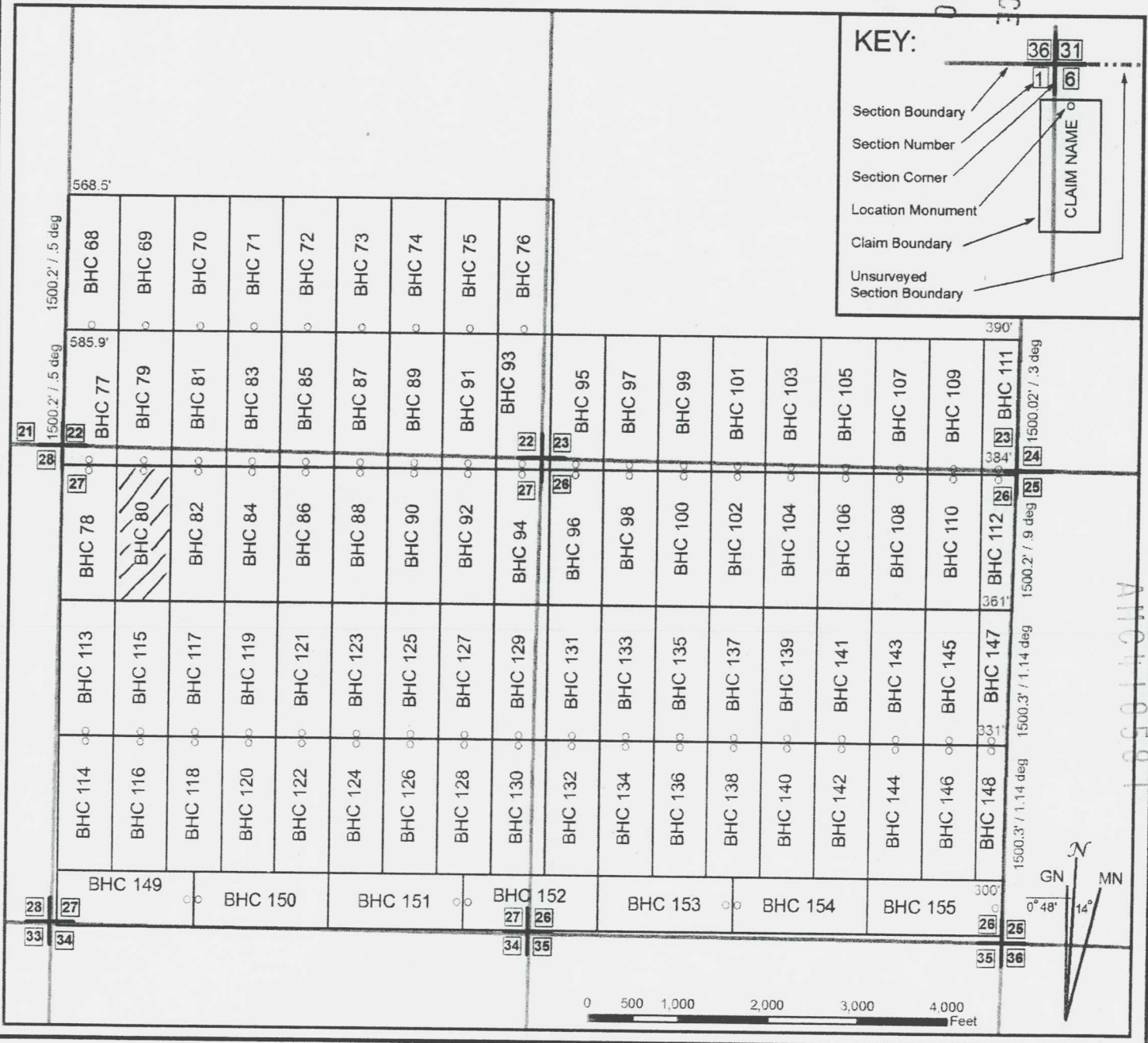
# Lode Mining Claim Map


## Map of the BHC 80 Lode Claim

Map prepared from an actual field survey of said Lode Claim and attached to and hereby made a part of the Location Notice

1. Name and address of Locator of Claim: Bronco Creek Exploration Inc., 1815 E Winsett St., Tucson, AZ 85719
2. The Lode Mining Claim is located in section(s) 27, T 8N, R 2W, Gila and Salt River Base and Meridian, Yavapai County, Arizona.
3. The corner, center-line, and location monuments are made up of 2" x 2" x 5' wooden posts marked with metal tags.
4. Each claim is 1500' long and 600' wide unless otherwise indicated.
5. All claims are tied to the surveyed southwest corner of Section 22, Township 8N, Range 2W, Gila and Salt River Base and Meridian. The northwest corner of Lode Claim BHC 68 lies approximately 2,788' north and 28' east of said monument. Bearings and distance are grid north.

RECEIVED  
 PLM AZ STATE OFFICE  
 2018 OCT 30 AM 11:00  
 PLENARY ARIZONA



When recorded, return .

Bronco Creek Exploration, Inc  
1815 E. Winsett St.  
Tucson, AZ 85719

**LOCATION NOTICE FOR LODE MINING CLAIM**

NOTICE IS HEREBY GIVEN that the BHC 82 lode mining claim has been located by **Bronco Creek Exploration Inc.**, whose current mailing address is:  
1815 E. Winsett St., Tucson, Arizona 85719.

RECEIVED  
BLM AZ STATE OFFICE  
2012 OCT 30 A 11: 00  
PHOENIX, ARIZONA  
BLM  
Date  
Stamp


The general course of this claim is north-south and it is situated in Yavapai County, Arizona. This claim is 1,500 feet in length and 600 feet in width. This claim runs from the location monument on which this location notice is posted approximately 20 feet in a north direction to the north end line and 1,480 feet in a south direction to the south end line. This claim is marked by six monuments, one at each corner and one at the center of each end line of the claim.

The location monument on which this notice is posted is situated within Section 27, Township 8N, Range 2W, Gila and Salt River Base and Meridian, Arizona, and this claim encompasses portions of the following quarter section(s), section(s), Township(s) and Range(s):

NW1/4 Sec. 27, T 8N, R 2W  
Gila and Salt River Base and Meridian, Arizona.

The locality of this claim with reference to some natural object or permanent monument and additional information (if any) concerning its locality are as follows: The northwest corner of the claim with reference to a permanent monument is:  
**212 feet south and 1,197 feet east from the southwest corner of Section 22, Township 8 North, Range 2 West.**

DATED AND POSTED on the ground this 9<sup>th</sup> day of October, 2012.

LOCATOR (s)   
.....Agent for: Bronco Creek Exploration  
Leif Hammes

Form MCF100  
Revised July, 2005

AMCH 10588

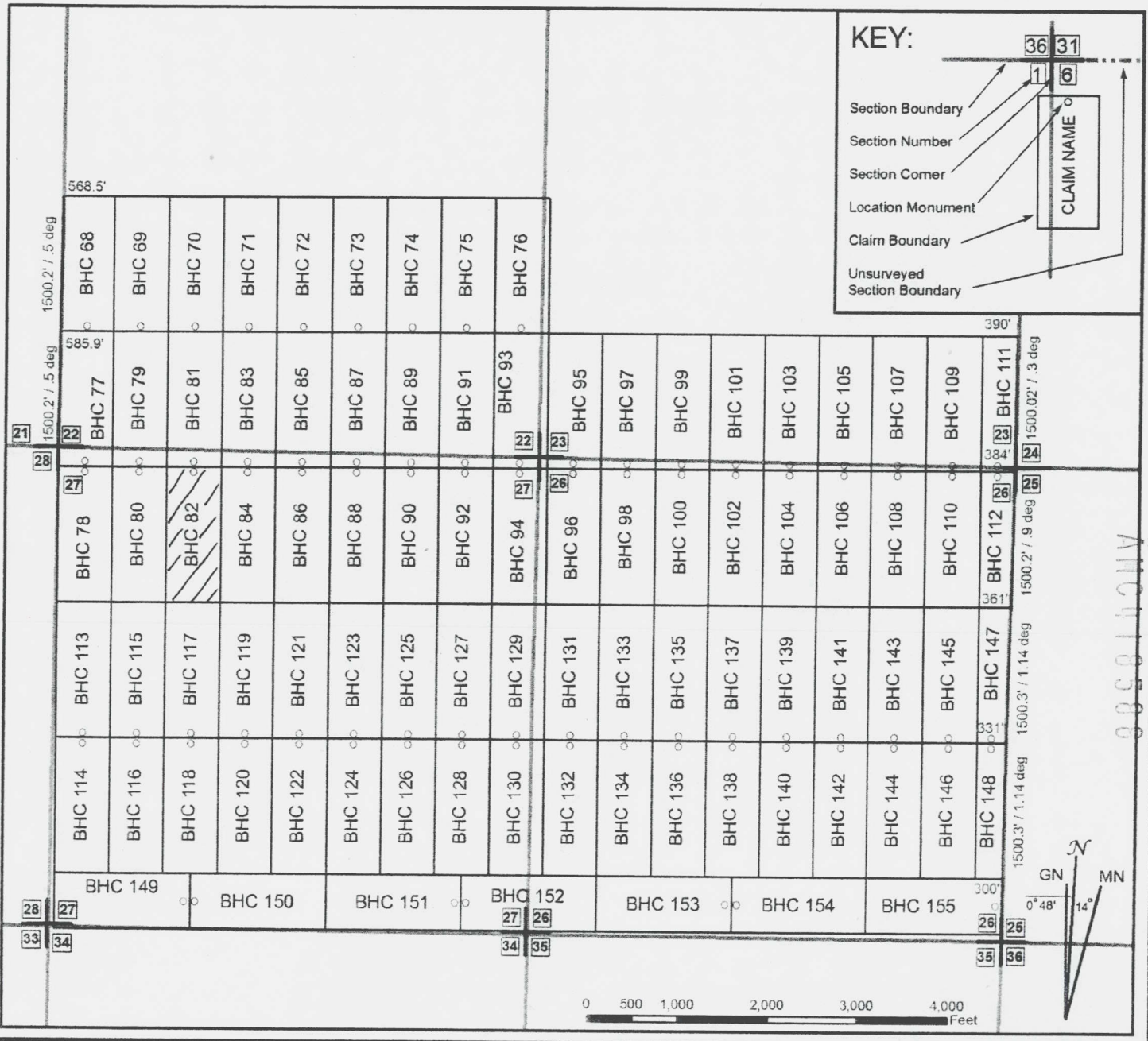
# Lode Mining Claim Map


## Map of the BHC 82 Lode Claim

Map prepared from an actual field survey of said Lode Claim and attached to and hereby made a part of the Location Notice

1. Name and address of Locator of Claim: Bronco Creek Exploration Inc., 1815 E Winsett St., Tucson, AZ 85719
2. The Lode Mining Claim is located in section(s) 27, T 8N, R 2W, Gila and Salt River Base and Meridian, Yavapai County, Arizona.
3. The corner, center-line, and location monuments are made up of 2" x 2" x 5' wooden posts marked with metal tags.
4. Each claim is 1500' long and 600' wide unless otherwise indicated.
5. All claims are tied to the surveyed southwest corner of Section 22, Township 8N, Range 2W, Gila and Salt River Base and Meridian. The northwest corner of Lode Claim BHC 68 lies approximately 2,788' north and 28' east of said monument. Bearings and distance are grid north.

RECEIVED  
 BLM DISTRICT OFFICE  
 TUCSON, ARIZONA  
 OCT 30 11 00 AM '00



When recorded, return .

Bronco Creek Exploration, Inc  
1815 E. Winsett St.  
Tucson, AZ 85719

**LOCATION NOTICE FOR LODE MINING CLAIM**

NOTICE IS HEREBY GIVEN that the BHC 84 lode mining claim has been located by **Bronco Creek Exploration Inc.**, whose current mailing address is:  
1815 E. Winsett St., Tucson, Arizona 85719.

RECEIVED  
BLM AZ STATE OFFICE  
2012 OCT 30 A 11:00  
PHOENIX, ARIZONA  
BLM  
Date  
Stamp

The general course of this claim is north-south and it is situated in Yavapai County, Arizona. This claim is 1,500 feet in length and 600 feet in width. This claim runs from the location monument on which this location notice is posted approximately 20 feet in a north direction to the north end line and 1,480 feet in a south direction to the south end line. This claim is marked by six monuments, one at each corner and one at the center of each end line of the claim.

The location monument on which this notice is posted is situated within Section 27, Township 8N, Range 2W, Gila and Salt River Base and Meridian, Arizona, and this claim encompasses portions of the following quarter section(s), section(s), Township(s) and Range(s):

NW1/4 Sec. 27, T 8N, R 2W  
Gila and Salt River Base and Meridian, Arizona.

The locality of this claim with reference to some natural object or permanent monument and additional information (if any) concerning its locality are as follows: The northwest corner of the claim with reference to a permanent monument is:  
**212 feet south and 1,797 feet east from the southwest corner of Section 22, Township 8 North, Range 2 West.**

DATED AND POSTED on the ground this 9<sup>th</sup> day of October, 2012.

LOCATOR (s)   
.....Agent for: Bronco Creek Exploration

Leif Hammes

Form MCF100  
Revised July, 2005

AN 0410589



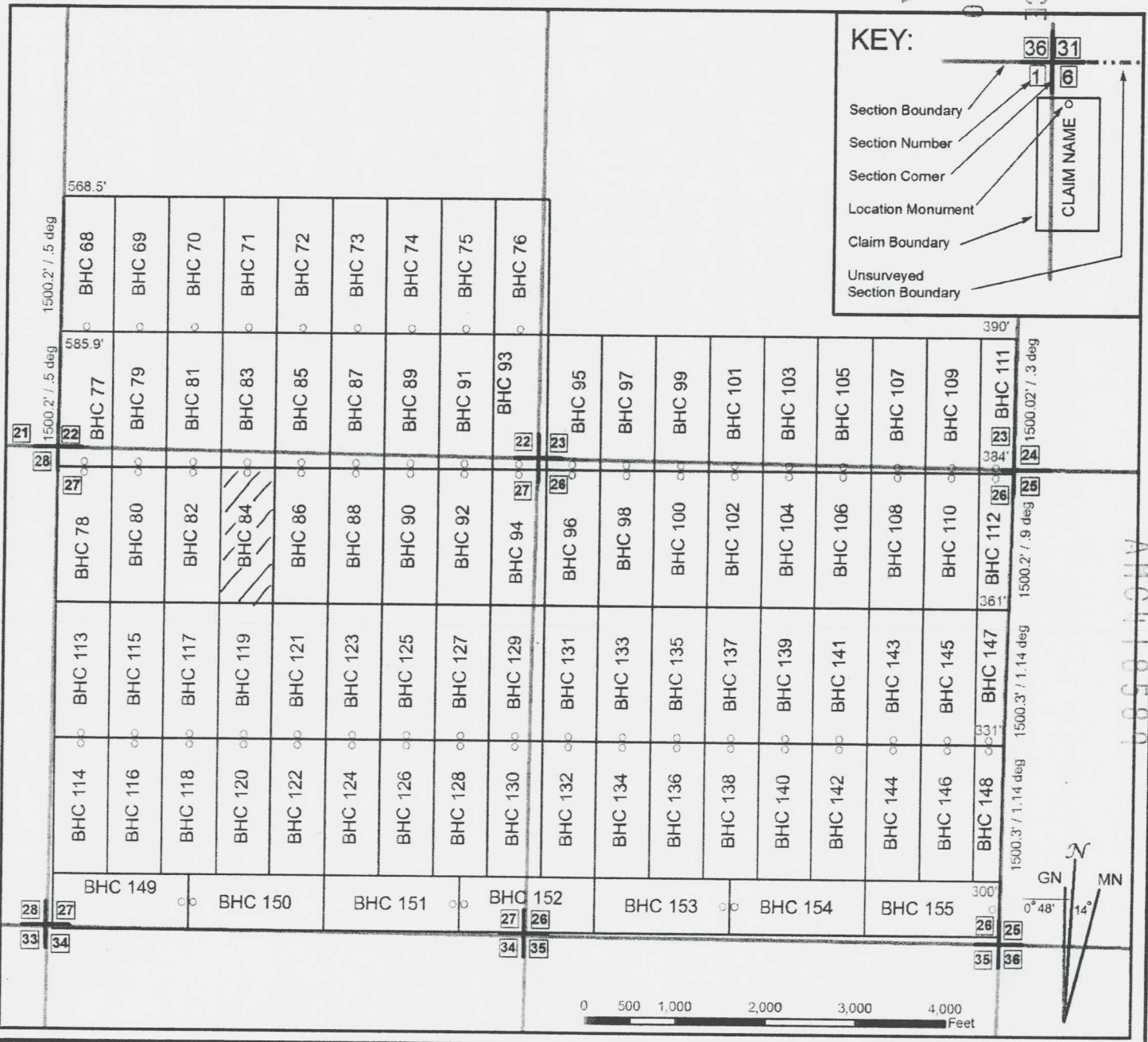
# Lode Mining Claim Map

## Map of the BHC 84 Lode Claim

Map prepared from an actual field survey of said Lode Claim and attached to and hereby made a part of the Location Notice

1. Name and address of Locator of Claim: Bronco Creek Exploration Inc., 1815 E Winsett St., Tucson, AZ 85719
2. The Lode Mining Claim is located in section(s) 27, T 8N, R 2W, Gila and Salt River Base and Meridian, Yavapai County, Arizona.
3. The corner, center-line, and location monuments are made up of 2" x 2" x 5' wooden posts marked with metal tags.
4. Each claim is 1500' long and 600' wide unless otherwise indicated.
5. All claims are tied to the surveyed southwest corner of Section 22, Township 8N, Range 2W, Gila and Salt River Base and Meridian. The northwest corner of Lode Claim BHC 68 lies approximately 2,788' north and 28' east of said monument. Bearings and distance are grid north.

RECEIVED  
 BLNAZ STATE OFFICE  
 2017 OCT 30 AM 10:00  
 PHOENIX, ARIZONA



When recorded, return to:

Bronco Creek Exploration, Inc  
1815 E. Winsett St.  
Tucson, AZ 85719

**LOCATION NOTICE FOR LODE MINING CLAIM**

NOTICE IS HEREBY GIVEN that the BHC 86 lode mining claim has been located by **Bronco Creek Exploration Inc.**, whose current mailing address is:  
1815 E. Winsett St., Tucson, Arizona 85719.

RECEIVED  
BLM AZ STATE OFFICE  
2012 OCT 30 A 11:00  
PHOENIX, ARIZONA  
BLM  
Date  
Stamp

The general course of this claim is north-south and it is situated in Yavapai County, Arizona. This claim is 1,500 feet in length and 600 feet in width. This claim runs from the location monument on which this location notice is posted approximately 20 feet in a north direction to the north end line and 1,480 feet in a south direction to the south end line. This claim is marked by six monuments, one at each corner and one at the center of each end line of the claim.

The location monument on which this notice is posted is situated within Section 27, Township 8N, Range 2W, Gila and Salt River Base and Meridian, Arizona, and this claim encompasses portions of the following quarter section(s), section(s), Township(s) and Range(s):

NW1/4 and NE1/4 Sec. 27, T 8N, R 2W  
Gila and Salt River Base and Meridian, Arizona.

The locality of this claim with reference to some natural object or permanent monument and additional information (if any) concerning its locality are as follows: The northwest corner of the claim with reference to a permanent monument is:

**212 feet south and 2,397 feet east from the southwest corner of Section 22, Township 8 North, Range 2 West.**

DATED AND POSTED on the ground this 9<sup>th</sup> day of October, 2012.

LOCATOR (s) [Signature]  
.....Agent for: Bronco Creek Exploration  
Leif Hammes

Form MCF100  
Revised July, 2005

ATTCH 10590

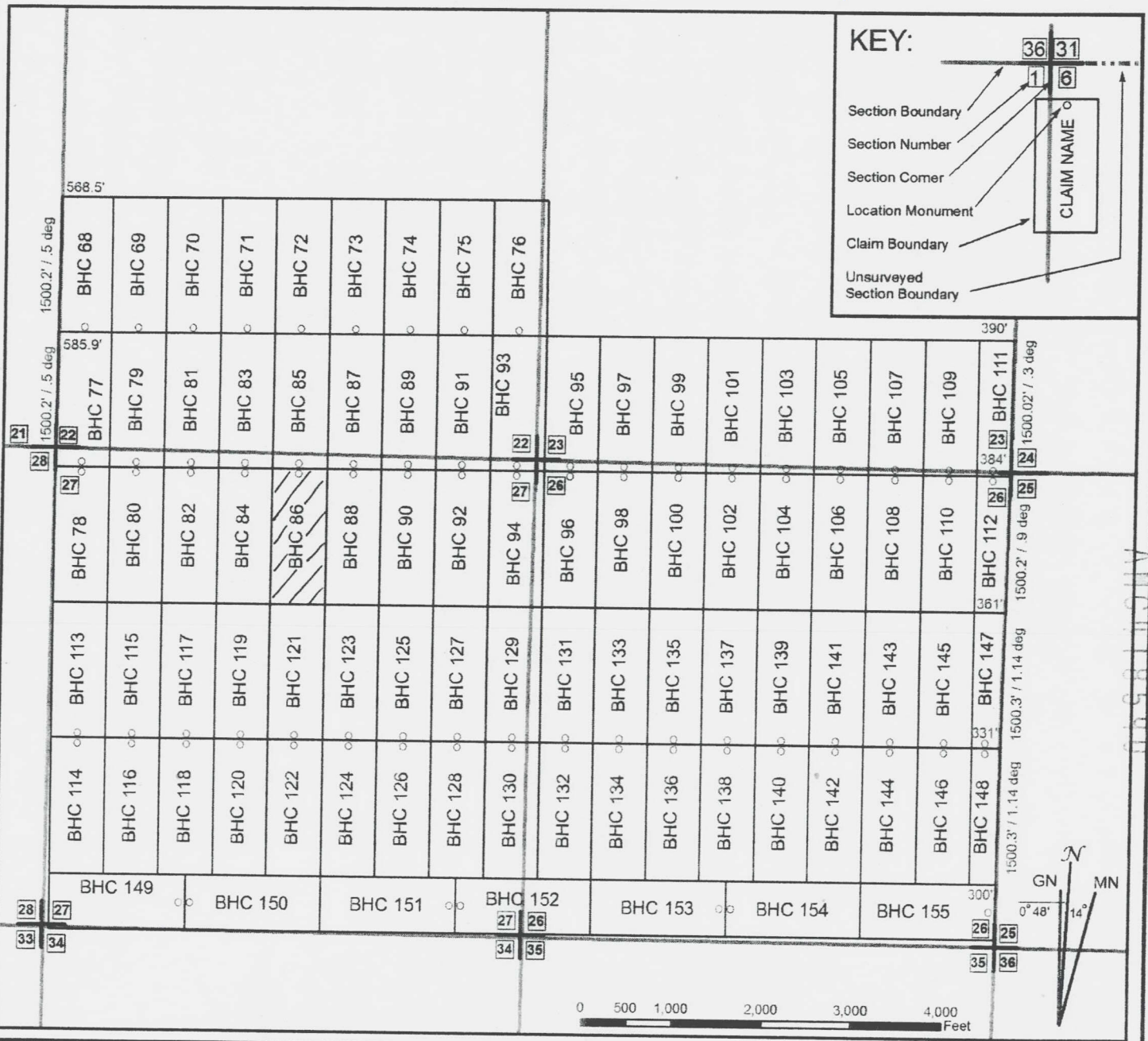
# Lode Mining Claim Map


## Map of the BHC 86 Lode Claim

Map prepared from an actual field survey of said Lode Claim and attached to and hereby made a part of the Location Notice

1. Name and address of Locator of Claim: Bronco Creek Exploration Inc., 1815 E Winsett St., Tucson, AZ 85749
2. The Lode Mining Claim is located in section(s) 27, T 8N, R 2W, Gila and Salt River Base and Meridian, Yavapai County, Arizona.
3. The corner, center-line, and location monuments are made up of 2" x 2" x 5' wooden posts marked with metal tags.
4. Each claim is 1500' long and 600' wide unless otherwise indicated.
5. All claims are tied to the surveyed southwest corner of Section 22, Township 8N, Range 2W, Gila and Salt River Base and Meridian. The northwest corner of Lode Claim BHC 68 lies approximately 2,788' north and 28' east of said monument. Bearings and distance are grid north.

RECEIVED  
 PLM AZ STATE OFFICE  
 27 OCT 30 A 11:00  
 PAVENIX, ARIZONA



When recorded, return .

Bronco Creek Exploration, Inc  
1815 E. Winsett St.  
Tucson, AZ 85719

**LOCATION NOTICE FOR LODE MINING CLAIM**

NOTICE IS HEREBY GIVEN that the BHC 88 lode mining claim has been located by **Bronco Creek Exploration Inc.**, whose current mailing address is:  
1815 E. Winsett St., Tucson, Arizona 85719.

RECEIVED  
BLM AZ STATE OFFICE  
2012 OCT 30 A 11:00  
PHOENIX, ARIZONA  
BLM  
Date  
Stamp


The general course of this claim is north-south and it is situated in Yavapai County, Arizona. This claim is 1,500 feet in length and 600 feet in width. This claim runs from the location monument on which this location notice is posted approximately 20 feet in a north direction to the north end line and 1,480 feet in a south direction to the south end line. This claim is marked by six monuments, one at each corner and one at the center of each end line of the claim.

The location monument on which this notice is posted is situated within Section 27, Township 8N, Range 2W, Gila and Salt River Base and Meridian, Arizona, and this claim encompasses portions of the following quarter section(s), section(s), Township(s) and Range(s):

NE1/4 Sec. 27, T 8N, R 2W  
Gila and Salt River Base and Meridian, Arizona.

The locality of this claim with reference to some natural object or permanent monument and additional information (if any) concerning its locality are as follows: The northwest corner of the claim with reference to a permanent monument is:  
**212 feet south and 2,997 feet east from the southwest corner of Section 22, Township 8 North, Range 2 West.**


DATED AND POSTED on the ground this 10<sup>th</sup> day of October, 2012.

LOCATOR (s)   
.....Agent for: Bronco Creek Exploration  
Leif Hammes

Form MCF100  
Revised July, 2005

AMCH 10591



When recorded, return 

Bronco Creek Exploration, Inc  
1815 E. Winsett St.  
Tucson, AZ 85719

**LOCATION NOTICE FOR LODE MINING CLAIM**

NOTICE IS HEREBY GIVEN that the BHC 90 lode mining claim has been located by **Bronco Creek Exploration Inc.**, whose current mailing address is:  
1815 E. Winsett St., Tucson, Arizona 85719.

RECEIVED  
BLM AZ STATE OFFICE  
2012 OCT 30 A 11:00  
PHOENIX, ARIZONA  
BLM  
Date  
Stamp

The general course of this claim is north-south and it is situated in Yavapai County, Arizona. This claim is 1,500 feet in length and 600 feet in width. This claim runs from the location monument on which this location notice is posted approximately 20 feet in a north direction to the north end line and 1,480 feet in a south direction to the south end line. This claim is marked by six monuments, one at each corner and one at the center of each end line of the claim.


The location monument on which this notice is posted is situated within Section 27, Township 8N, Range 2W, Gila and Salt River Base and Meridian, Arizona, and this claim encompasses portions of the following quarter section(s), section(s), Township(s) and Range(s):

NE1/4 Sec. 27, T 8N, R 2W  
Gila and Salt River Base and Meridian, Arizona.

The locality of this claim with reference to some natural object or permanent monument and additional information (if any) concerning its locality are as follows: The northwest corner of the claim with reference to a permanent monument is:

**212 feet south and 3,597 feet east from the southwest corner of Section 22, Township 8 North, Range 2 West.**

DATED AND POSTED on the ground this 10<sup>th</sup> day of October, 2012.

LOCATOR (s)   
.....Agent for: Bronco Creek Exploration  
Leif Hammes

Form MCF100  
Revised July, 2005

AIHC419592

# Lode Mining Claim Map

## Map of the BHC 90 Lode Claim

Map prepared from an actual field survey of said Lode Claim and attached to and hereby made a part of the Location Notice

1. Name and address of Locator of Claim: Bronco Creek Exploration Inc., 1815 E Winsett St., Tucson, AZ 85719
2. The Lode Mining Claim is located in section(s) 27, T 8N, R 2W, Gila and Salt River Base and Meridian, Yavapai County, Arizona.
3. The corner, center-line, and location monuments are made up of 2" x 2" x 5' wooden posts marked with metal tags.
4. Each claim is 1500' long and 600' wide unless otherwise indicated.
5. All claims are tied to the surveyed southwest corner of Section 22, Township 8N, Range 2W, Gila and Salt River Base and Meridian. The northwest corner of Lode Claim BHC 68 lies approximately 2,788' north and 28' east of said monument. Bearings and distance are grid north.

RECEIVED  
 BLM AZ STATE OFFICE  
 27 OCT 30 AM 11:11  
 PUEBLO, ARIZONA



205014014

When recorded, return .

Bronco Creek Exploration, Inc  
1815 E. Winsett St.  
Tucson, AZ 85719

**LOCATION NOTICE FOR LODE MINING CLAIM**

NOTICE IS HEREBY GIVEN that the BHC 92 lode mining claim has been located by **Bronco Creek Exploration Inc.**, whose current mailing address is:  
1815 E. Winsett St., Tucson, Arizona 85719.

RECEIVED  
BLM AZ STATE OFFICE  
2012 OCT 30 A 11:00  
PHOENIX, ARIZONA  
BLM  
Date  
Stamp

The general course of this claim is north-south and it is situated in Yavapai County, Arizona. This claim is 1,500 feet in length and 600 feet in width. This claim runs from the location monument on which this location notice is posted approximately 20 feet in a north direction to the north end line and 1,480 feet in a south direction to the south end line. This claim is marked by six monuments, one at each corner and one at the center of each end line of the claim.


The location monument on which this notice is posted is situated within Section 27, Township 8N, Range 2W, Gila and Salt River Base and Meridian, Arizona, and this claim encompasses portions of the following quarter section(s), section(s), Township(s) and Range(s):

NE1/4 Sec. 27, T 8N, R 2W  
Gila and Salt River Base and Meridian, Arizona.

The locality of this claim with reference to some natural object or permanent monument and additional information (if any) concerning its locality are as follows: The northwest corner of the claim with reference to a permanent monument is:

**212 feet south and 4,197 feet east from the southwest corner of Section 22, Township 8 North, Range 2 West.**

DATED AND POSTED on the ground this 10<sup>th</sup> day of October, 2012.

LOCATOR (s)   
.....Agent for: Bronco Creek Exploration  
Leif Hammes

Form MCF100  
Revised July, 2005

AMCH 18593



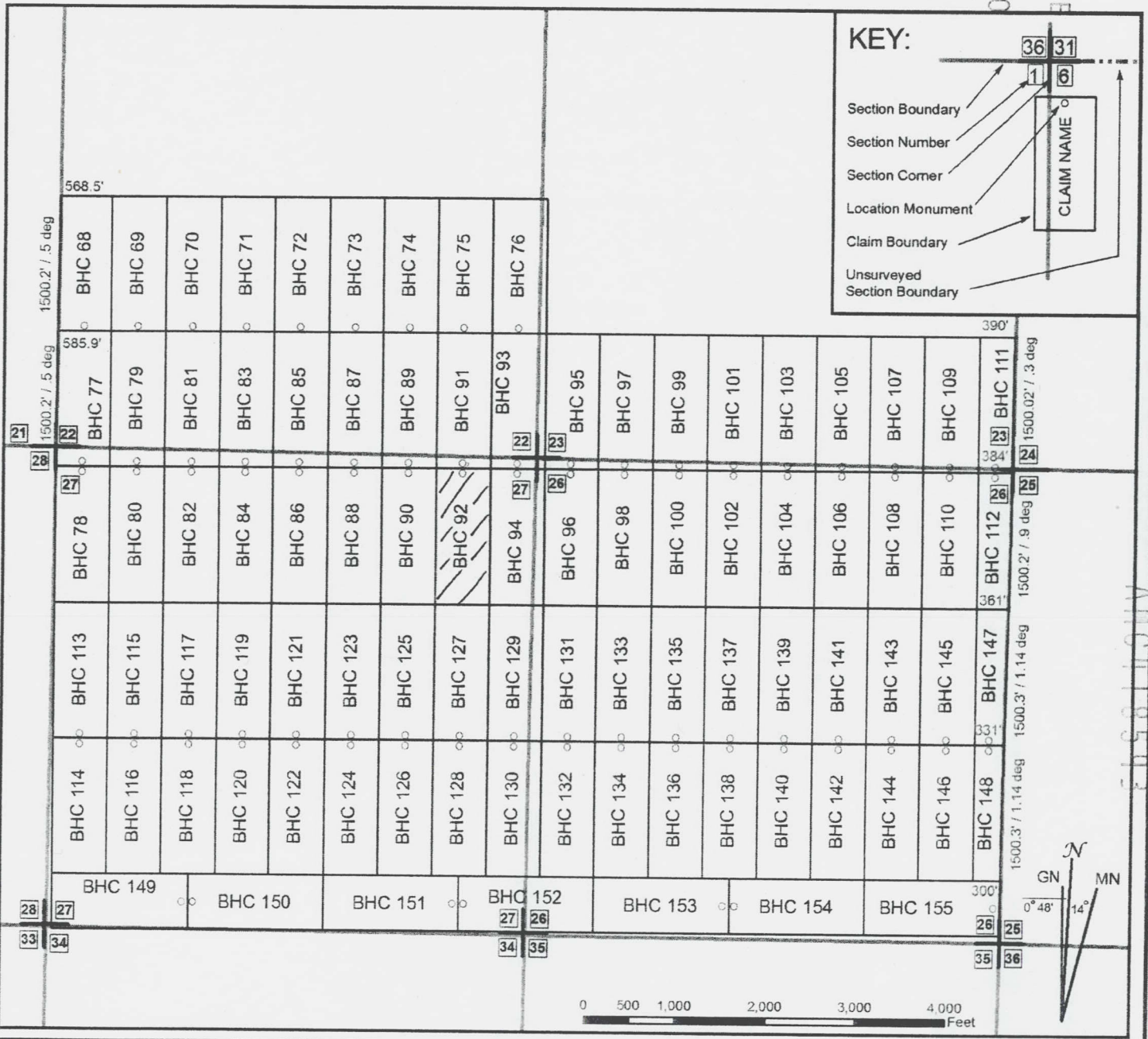
# Lode Mining Claim Map

## Map of the BHC 92 Lode Claim

Map prepared from an actual field survey of said Lode Claim and attached to and hereby made a part of the Location Notice

1. Name and address of Locator of Claim: Bronco Creek Exploration Inc., 1815 E Winsett St., Tucson, AZ 85719
2. The Lode Mining Claim is located in section(s) 27, T 8N, R 2W, Gila and Salt River Base and Meridian, Yavapai County, Arizona.
3. The corner, center-line, and location monuments are made up of 2" x 2" x 5' wooden posts marked with metal tags.
4. Each claim is 1500' long and 600' wide unless otherwise indicated.
5. All claims are tied to the surveyed southwest corner of Section 22, Township 8N, Range 2W, Gila and Salt River Base and Meridian. The northwest corner of Lode Claim BHC 68 lies approximately 2,788' north and 28' east of said monument. Bearings and distance are grid north.

RECEIVED  
 BLM AZ STATE OFFICE  
 2017 OCT 30 AM 10:00  
 PHOENIX, ARIZONA



When recorded, return to:

Bronco Creek Exploration, Inc  
1815 E. Winsett St.  
Tucson, AZ 85719

**LOCATION NOTICE FOR LODE MINING CLAIM**

NOTICE IS HEREBY GIVEN that the BHC 113 lode mining claim has been located by **Bronco Creek Exploration Inc.**, whose current mailing address is:  
1815 E. Winsett St., Tucson, Arizona 85719.

RECEIVED  
BLM STATE OFFICE  
2012 OCT 30 A 11:01  
PHOENIX, ARIZONA  
BLM Date Stamp

The general course of this claim is north-south and it is situated in Yavapai County, Arizona. This claim is 1,500 feet in length and 600 feet in width. This claim runs from the location monument on which this location notice is posted approximately 20 feet in a south direction to the south end line and 1,480 feet in a north direction to the north end line. This claim is marked by six monuments, one at each corner and one at the center of each end line of the claim.

The location monument on which this notice is posted is situated within Section 27, Township 8N, Range 2W, Gila and Salt River Base and Meridian, Arizona, and this claim encompasses portions of the following quarter section(s), section(s), Township(s) and Range(s):  
NW1/4 and SW1/4 Sec. 27, T 8N, R 2W  
Gila and Salt River Base and Meridian, Arizona.

The locality of this claim with reference to some natural object or permanent monument and additional information (if any) concerning its locality are as follows: The northwest corner of the claim with reference to a permanent monument is:  
**1,712 feet south and 3 feet west from the southwest corner of Section 22, Township 8 North, Range 2 West.**

DATED AND POSTED on the ground this 18<sup>th</sup> day of October, 2012.

LOCATOR (s) [Signature]  
.....Agent for: Bronco Creek Exploration  
Leif Hamner

Form MCF100  
Revised July, 2005

ARIZONA 18594

# Lode Mining Claim Map

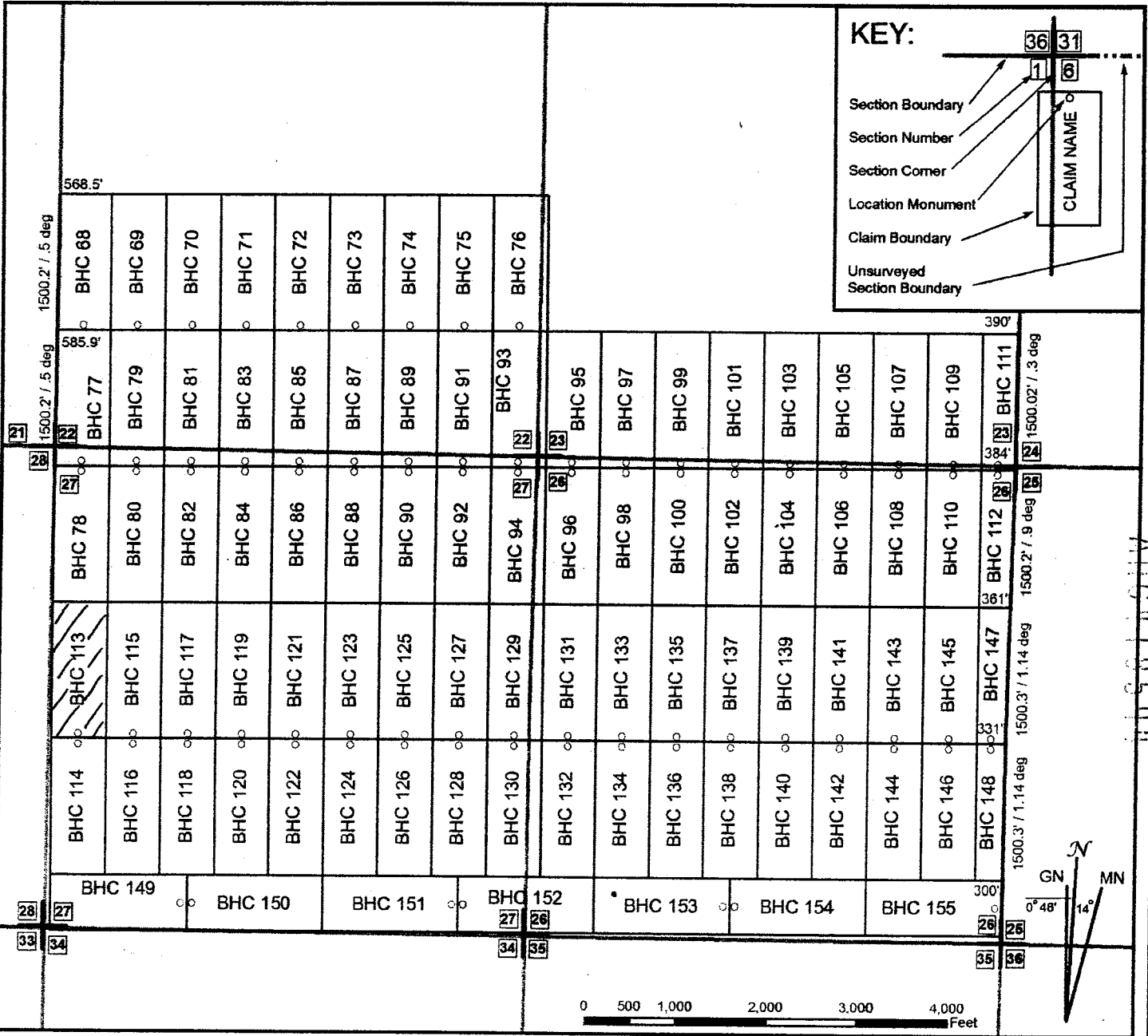
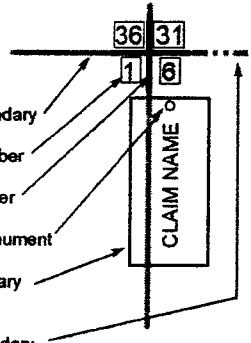
## Map of the BHC 113 Lode Claim

Map prepared from an actual field survey of said Lode Claim and attached to and hereby made a part of the Location Notice

1. Name and address of Locator of Claim: Bronco Creek Exploration Inc., 1815 E Winsett St., Tucson, AZ 85719
2. The Lode Mining Claim is located in section(s) 27, T 8N, R 2W, Gila and Salt River Base and Meridian, Yavapai County, Arizona.
3. The corner, center-line, and location monuments are made up of 2" x 2" x 5' wooden posts marked with metal tags
4. Each claim is 1500' long and 600' wide unless otherwise indicated.
5. All claims are tied to the surveyed southwest corner of Section 22, Township 8N, Range 2W, Gila and Salt River Base and Meridian. The northwest corner of Lode Claim BHC 68 lies approximately 2,788' north and 28' east of said monument. Bearings and distance are grid north.

### KEY:

- Section Boundary
- Section Number
- Section Corner
- Location Monument
- Claim Boundary
- Unsurveyed Section Boundary



When recorded, return to:

Bronco Creek Exploration, Inc  
1815 E. Winsett St.  
Tucson, AZ 85719

**LOCATION NOTICE FOR LODE MINING CLAIM**

NOTICE IS HEREBY GIVEN that the BHC 114 lode mining claim has been located by **Bronco Creek Exploration Inc.**, whose current mailing address is:  
1815 E. Winsett St., Tucson, Arizona 85719.

RECEIVED  
BLM AZ STATE OFFICE  
2012 OCT 30 A 11:01  
PHOENIX, ARIZONA  
BLM  
Date  
Stamp

The general course of this claim is north-south and it is situated in Yavapai County, Arizona. This claim is 1,500 feet in length and 600 feet in width. This claim runs from the location monument on which this location notice is posted approximately 20 feet in a north direction to the north end line and 1,480 feet in a south direction to the south end line. This claim is marked by six monuments, one at each corner and one at the center of each end line of the claim.

The location monument on which this notice is posted is situated within Section 27, Township 8N, Range 2W, Gila and Salt River Base and Meridian, Arizona, and this claim encompasses portions of the following quarter section(s), section(s), Township(s) and Range(s):

SW1/4 Sec. 27, T 8N, R 2W  
Gila and Salt River Base and Meridian, Arizona.

The locality of this claim with reference to some natural object or permanent monument and additional information (if any) concerning its locality are as follows: The northwest corner of the claim with reference to a permanent monument is:

**3,212 feet south and 3 feet west from the southwest corner of Section 22, Township 8 North, Range 2 West.**

DATED AND POSTED on the ground this 18<sup>th</sup> day of October, 2012.

LOCATOR (s) [Signature]  
.....Agent for: Bronco Creek Exploration  
Leif Hammes

Form MCF100  
Revised July, 2005

AMC 18595

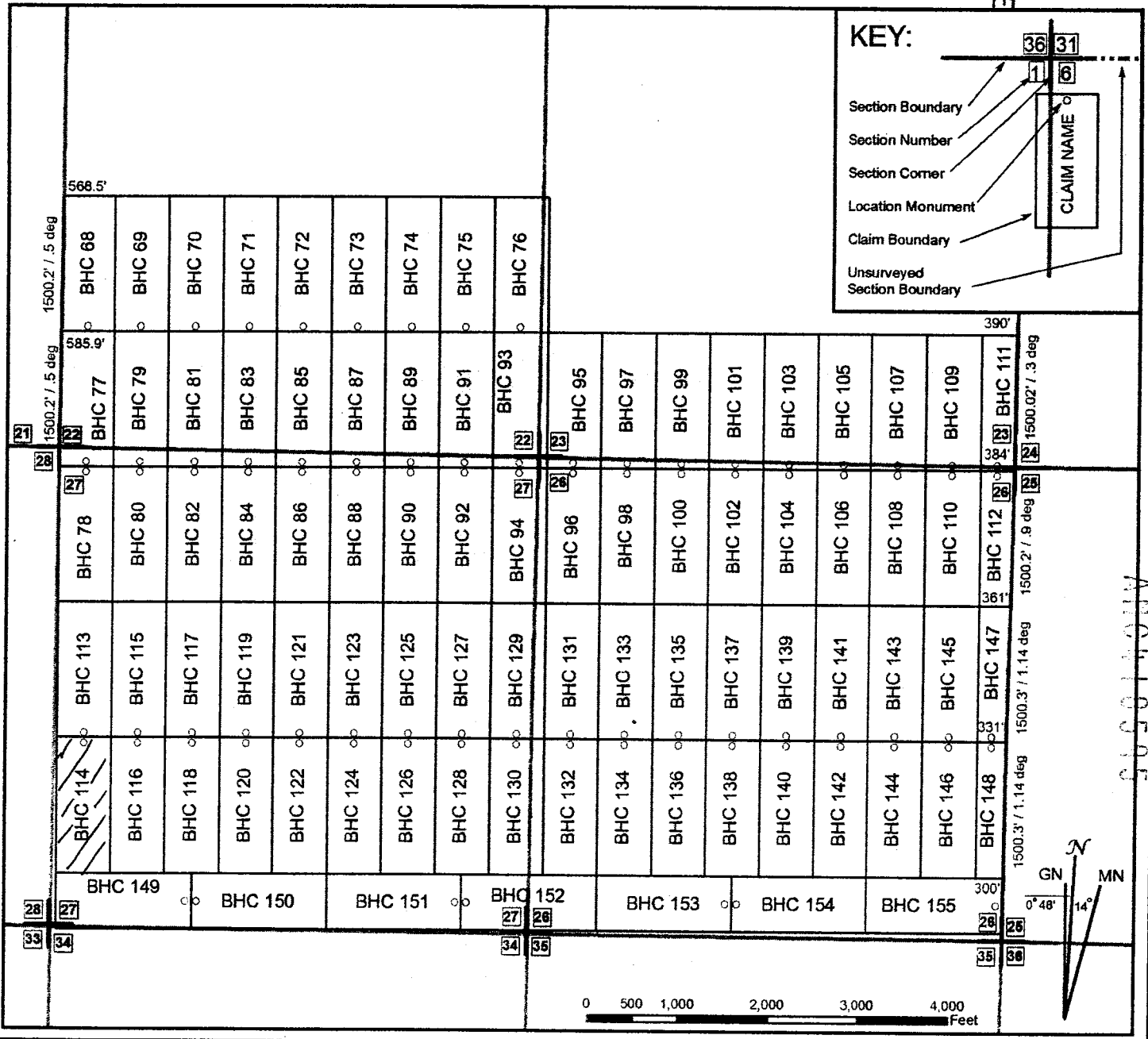
# Lode Mining Claim Map


## Map of the BHC 114 Lode Claim

Map prepared from an actual field survey of said Lode Claim and attached to and hereby made a part of the Location Notice

1. Name and address of Locator of Claim: Bronco Creek Exploration Inc., 1815 E Winsett St., Tucson, AZ 85719
2. The Lode Mining Claim is located in section(s) 27, T 8N, R 2W, Gila and Salt River Base and Meridian, Yavapai County, Arizona.
3. The corner, center-line, and location monuments are made up of 2" x 2" x 5' wooden posts marked with metal tags.
4. Each claim is 1500' long and 600' wide unless otherwise indicated.
5. All claims are tied to the surveyed southwest corner of Section 22, Township 8N, Range 2W, Gila and Salt River Base and Meridian. The northwest corner of Lode Claim BHC 68 lies approximately 2,788' north and 28' east of said monument. Bearings and distance are grid north.

RECEIVED  
 PLUMAZ STATE OFFICE  
 OCT 0 11 2011  
 PHOENIX ARIZONA



When recorded, return .

Bronco Creek Exploration, Inc  
1815 E. Winsett St.  
Tucson, AZ 85719

**LOCATION NOTICE FOR LODE MINING CLAIM**

NOTICE IS HEREBY GIVEN that the BHC 115 lode mining claim has been located by **Bronco Creek Exploration Inc.**, whose current mailing address is:  
1815 E. Winsett St., Tucson, Arizona 85719.


RECEIVED  
BLM AZ STATE OFFICE  
2012 OCT 30 A 11: 01  
PHOENIX, ARIZONA  
BLM  
Date  
Stamp

The general course of this claim is north-south and it is situated in Yavapai County, Arizona. This claim is 1,500 feet in length and 600 feet in width. This claim runs from the location monument on which this location notice is posted approximately 20 feet in a south direction to the south end line and 1,480 feet in a north direction to the north end line. This claim is marked by six monuments, one at each corner and one at the center of each end line of the claim.

The location monument on which this notice is posted is situated within Section 27, Township 8N, Range 2W, Gila and Salt River Base and Meridian, Arizona, and this claim encompasses portions of the following quarter section(s), section(s), Township(s) and Range(s):  
NW1/4 and SW1/4 Sec. 27, T 8N, R 2W  
Gila and Salt River Base and Meridian, Arizona.

The locality of this claim with reference to some natural object or permanent monument and additional information (if any) concerning its locality are as follows: The northwest corner of the claim with reference to a permanent monument is:  
**1,712 feet south and 597 feet east from the southwest corner of Section 22, Township 8 North, Range 2 West.**

DATED AND POSTED on the ground this 18<sup>th</sup> day of October, 2012.

LOCATOR (s)   
.....Agent for: Bronco Creek Exploration  
Liz Hammes

Form MCF100  
Revised July, 2005

AMC 118596

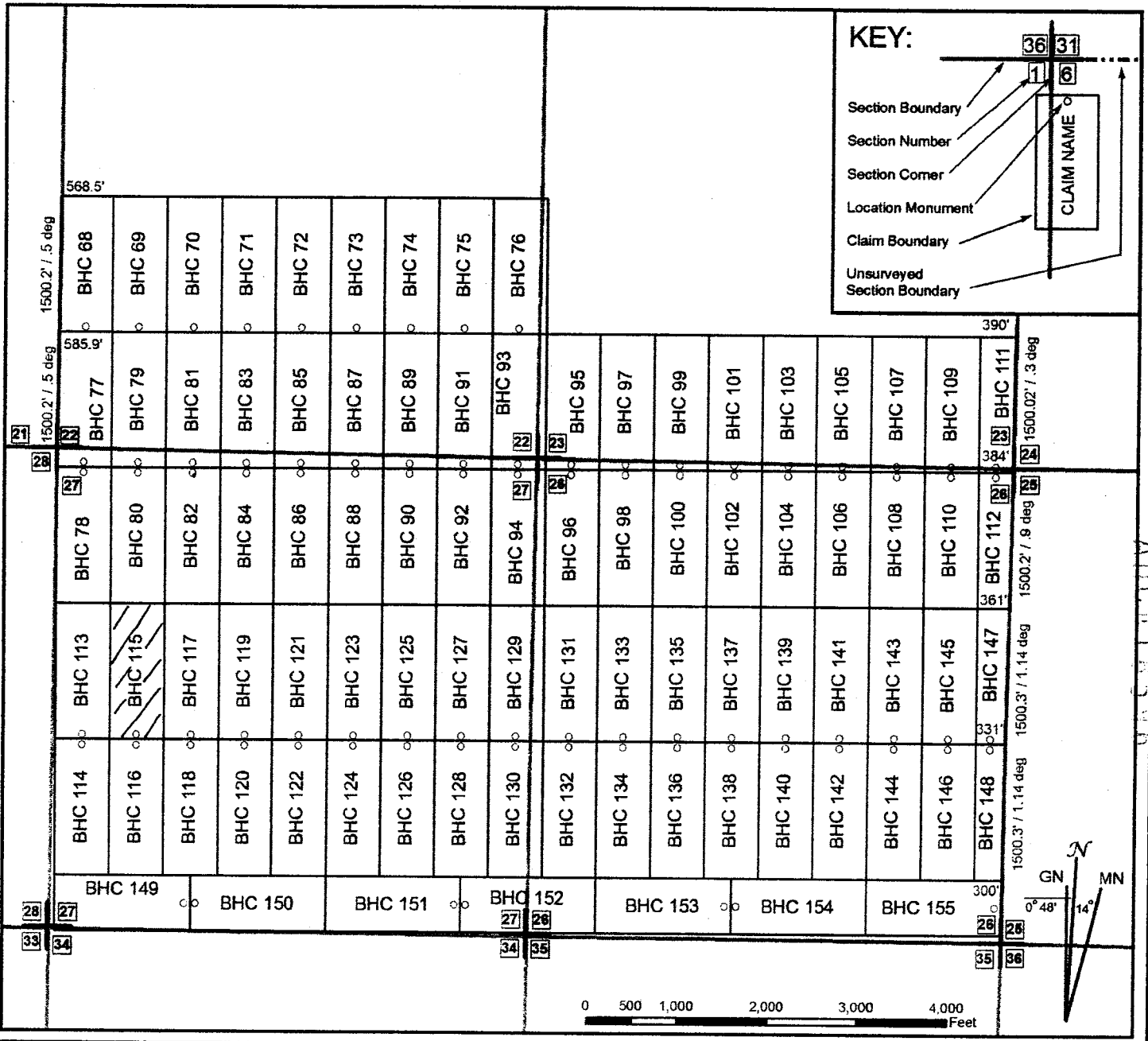
# Lode Mining Claim Map


## Map of the BHC 115 Lode Claim

Map prepared from an actual field survey of said Lode Claim and attached to and hereby made a part of the Location Notice

1. Name and address of Locator of Claim: Bronco Creek Exploration Inc., 1815 E Winsett St., Tucson, AZ 85719
2. The Lode Mining Claim is located in section(s) 27, T 8N, R 2W, Gila and Salt River Base and Meridian, Yavapai County, Arizona.
3. The corner, center-line, and location monuments are made up of 2" x 2" x 5' wooden posts marked with metal tags.
4. Each claim is 1500' long and 600' wide unless otherwise indicated.
5. All claims are tied to the surveyed southwest corner of Section 22, Township 8N, Range 2W, Gila and Salt River Base and Meridian. The northwest corner of Lode Claim BHC 68 lies approximately 2,788' north and 28' east of said monument. Bearings and distance are grid north.

RECEIVED  
 BLM AZ STATE OFFICE  
 PHOENIX, ARIZONA  
 OCT 30 11 11 AM '11



When recorded, return to: 

Bronco Creek Exploration, Inc  
1815 E. Winsett St.  
Tucson, AZ 85719

**LOCATION NOTICE FOR LODE MINING CLAIM**

NOTICE IS HEREBY GIVEN that the BHC 116 lode mining claim has been located by **Bronco Creek Exploration Inc.**, whose current mailing address is:  
1815 E. Winsett St., Tucson, Arizona 85719.

RECEIVED  
BLM AZ STATE OFFICE  
2012 OCT 30 A 11: 01  
PHOENIX, ARIZONA  
BLM  
Date  
Stamp


The general course of this claim is north-south and it is situated in Yavapai County, Arizona. This claim is 1,500 feet in length and 600 feet in width. This claim runs from the location monument on which this location notice is posted approximately 20 feet in a north direction to the north end line and 1,480 feet in a south direction to the south end line. This claim is marked by six monuments, one at each corner and one at the center of each end line of the claim.

The location monument on which this notice is posted is situated within Section 27, Township 8N, Range 2W, Gila and Salt River Base and Meridian, Arizona, and this claim encompasses portions of the following quarter section(s), section(s), Township(s) and Range(s):

SW1/4 Sec. 27, T 8N, R 2W  
Gila and Salt River Base and Meridian, Arizona.

The locality of this claim with reference to some natural object or permanent monument and additional information (if any) concerning its locality are as follows: The northwest corner of the claim with reference to a permanent monument is:  
**3,212 feet south and 597 feet east from the southwest corner of Section 22, Township 8 North, Range 2 West.**

DATED AND POSTED on the ground this 18<sup>th</sup> day of October, 2012.

LOCATOR (s)   
.....Agent for: Bronco Creek Exploration  
Leif Hennes

Form MCF100  
Revised July, 2005

ANCH 18597



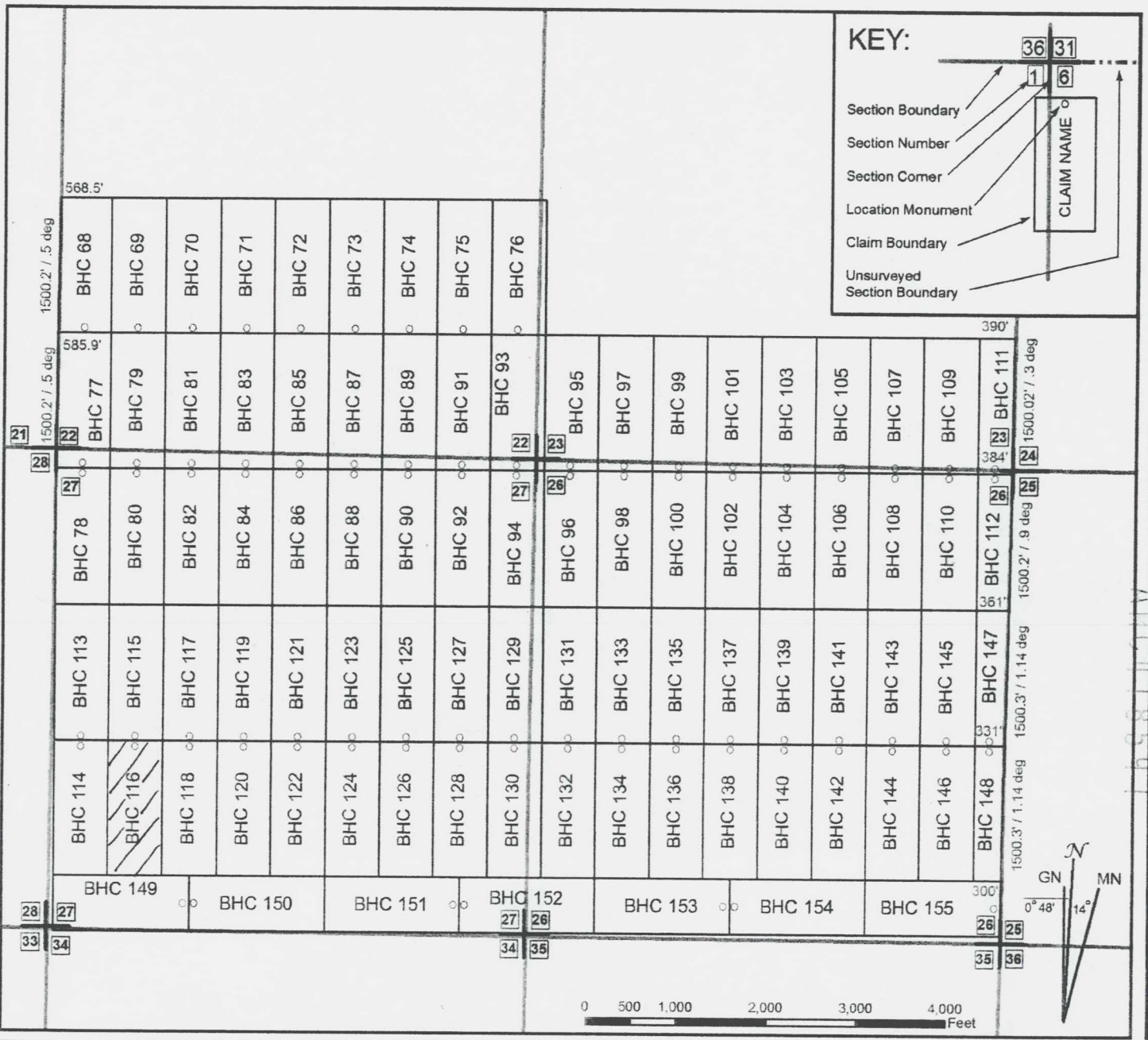
# Lode Mining Claim Map

## Map of the BHC 116 Lode Claim

Map prepared from an actual field survey of said Lode Claim and attached to and hereby made a part of the Location Notice

1. Name and address of Locator of Claim: Bronco Creek Exploration Inc., 1815 E Winsett St., Tucson, AZ 85719
2. The Lode Mining Claim is located in section(s) 27, T 8N, R 2W, Gila and Salt River Base and Meridian, Yavapai County, Arizona.
3. The corner, center-line, and location monuments are made up of 2" x 2" x 5' wooden posts marked with metal tags.
4. Each claim is 1500' long and 600' wide unless otherwise indicated.
5. All claims are tied to the surveyed southwest corner of Section 22, Township 8N, Range 2W, Gila and Salt River Base and Meridian. The northwest corner of Lode Claim BHC 68 lies approximately 2,788' north and 28' east of said monument. Bearings and distance are grid north.

RECEIVED  
 CLM AZ STATE OFFICE  
 2010 OCT 30 AM 11:00  
 PHOENIX, ARIZONA



When recorded, return HU.

Bronco Creek Exploration, Inc  
1815 E. Winsett St.  
Tucson, AZ 85719

**LOCATION NOTICE FOR LODE MINING CLAIM**

NOTICE IS HEREBY GIVEN that the BHC 117 lode mining claim has been located by **Bronco Creek Exploration Inc.**, whose current mailing address is:  
1815 E. Winsett St., Tucson, Arizona 85719.

RECEIVED  
BLM AZ STATE OFFICE  
2012 OCT 30 A 11: 01  
PHOENIX, ARIZONA  
BLM  
Date  
Stamp

The general course of this claim is north-south and it is situated in Yavapai County, Arizona. This claim is 1,500 feet in length and 600 feet in width. This claim runs from the location monument on which this location notice is posted approximately 20 feet in a south direction to the south end line and 1,480 feet in a north direction to the north end line. This claim is marked by six monuments, one at each corner and one at the center of each end line of the claim.

The location monument on which this notice is posted is situated within Section 27, Township 8N, Range 2W, Gila and Salt River Base and Meridian, Arizona, and this claim encompasses portions of the following quarter section(s), section(s), Township(s) and Range(s):  
NW1/4 and SW1/4 Sec. 27, T 8N, R 2W  
Gila and Salt River Base and Meridian, Arizona.

The locality of this claim with reference to some natural object or permanent monument and additional information (if any) concerning its locality are as follows: The northwest corner of the claim with reference to a permanent monument is:  
**1,712 feet south and 1,197 feet east from the southwest corner of Section 22, Township 8 North, Range 2 West.**

DATED AND POSTED on the ground this 10<sup>th</sup> day of October, 2012.

LOCATOR (s) [Signature]  
.....Agent for: Bronco Creek Exploration  
Erik Hansen

Form MCF100  
Revised July, 2005

AN0418598

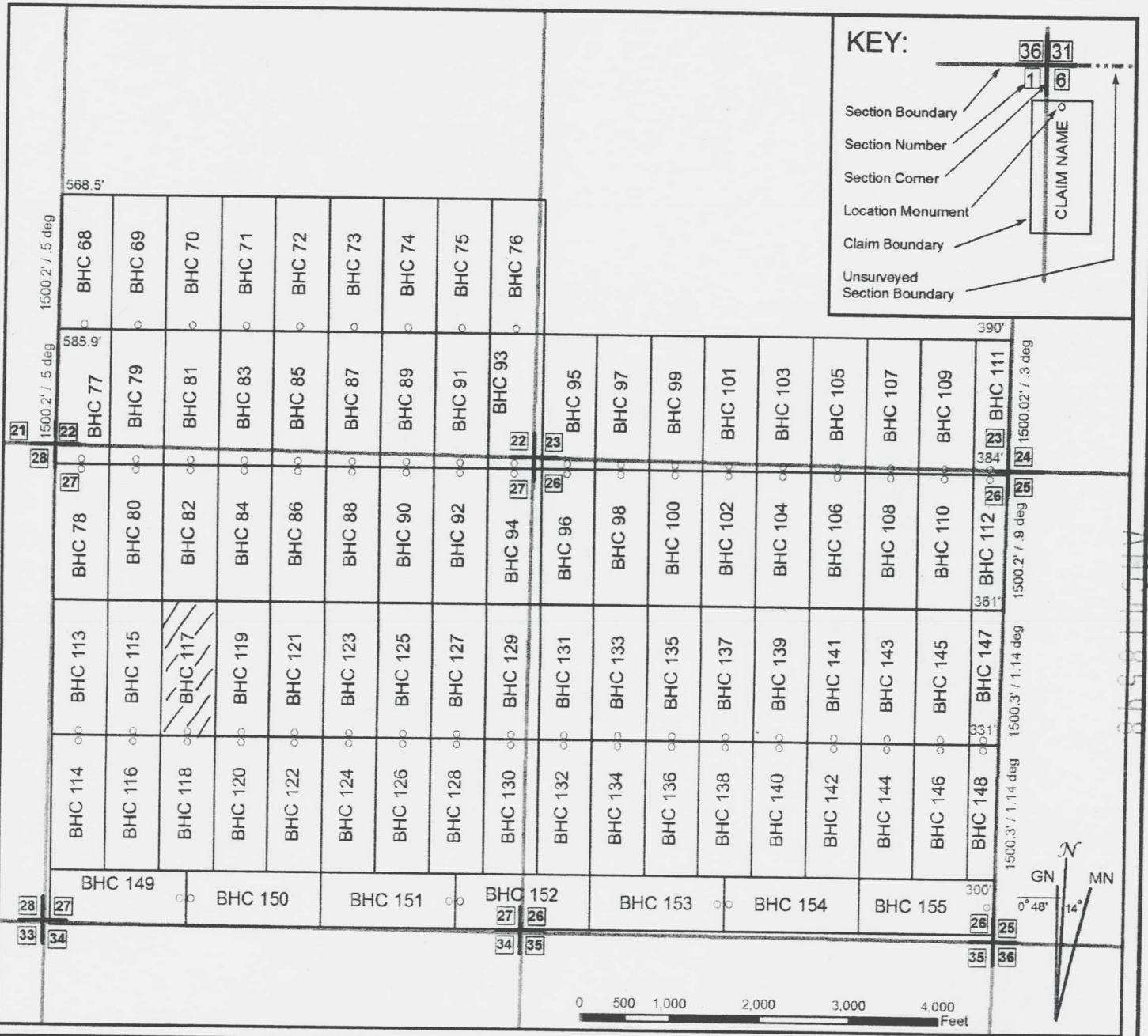
# Lode Mining Claim Map

## Map of the BHC 117 Lode Claim

Map prepared from an actual field survey of said Lode Claim and attached to and hereby made a part of the Location Notice

1. Name and address of Locator of Claim: Bronco Creek Exploration Inc., 1815 E Winsett St., Tucson, AZ 85719
2. The Lode Mining Claim is located in section(s) 27, T 8N, R 2W, Gila and Salt River Base and Meridian, Yavapai County, Arizona.
3. The corner, center-line, and location monuments are made up of 2" x 2" x 5' wooden posts marked with metal tags.
4. Each claim is 1500' long and 600' wide unless otherwise indicated.
5. All claims are tied to the surveyed southwest corner of Section 22, Township 8N, Range 2W, Gila and Salt River Base and Meridian. The northwest corner of Lode Claim BHC 68 lies approximately 2,788' north and 28' east of said monument. Bearings and distance are grid north.

RECEIVED  
 BIA STATE OFFICE  
 2012 OCT 30 AM 11:07  
 PIMA COUNTY ARIZONA



When recorded, return to:

Bronco Creek Exploration, Inc  
1815 E. Winsett St.  
Tucson, AZ 85719

**LOCATION NOTICE FOR LODE MINING CLAIM**

NOTICE IS HEREBY GIVEN that the BHC 118 lode mining claim has been located by **Bronco Creek Exploration Inc.**, whose current mailing address is:  
1815 E. Winsett St., Tucson, Arizona 85719.

RECEIVED  
BLM AZ STATE OFFICE  
2012 OCT 30 A 11: 01  
PHOENIX, ARIZONA  
BLM  
Date  
Stamp

The general course of this claim is north-south and it is situated in Yavapai County, Arizona. This claim is 1,500 feet in length and 600 feet in width. This claim runs from the location monument on which this location notice is posted approximately 20 feet in a north direction to the north end line and 1,480 feet in a south direction to the south end line. This claim is marked by six monuments, one at each corner and one at the center of each end line of the claim.

The location monument on which this notice is posted is situated within Section 27, Township 8N, Range 2W, Gila and Salt River Base and Meridian, Arizona, and this claim encompasses portions of the following quarter section(s), section(s), Township(s) and Range(s):

SW1/4 Sec. 27, T 8N, R 2W  
Gila and Salt River Base and Meridian, Arizona.

The locality of this claim with reference to some natural object or permanent monument and additional information (if any) concerning its locality are as follows: The northwest corner of the claim with reference to a permanent monument is:  
**3,212 feet south and 1,197 feet east from the southwest corner of Section 22, Township 8 North, Range 2 West.**

DATED AND POSTED on the ground this 18<sup>th</sup> day of October, 2012.

LOCATOR (s) [Signature]  
.....Agent for: Bronco Creek Exploration  
Leif Hammer

Form MCF100  
Revised July, 2005

AN0418599

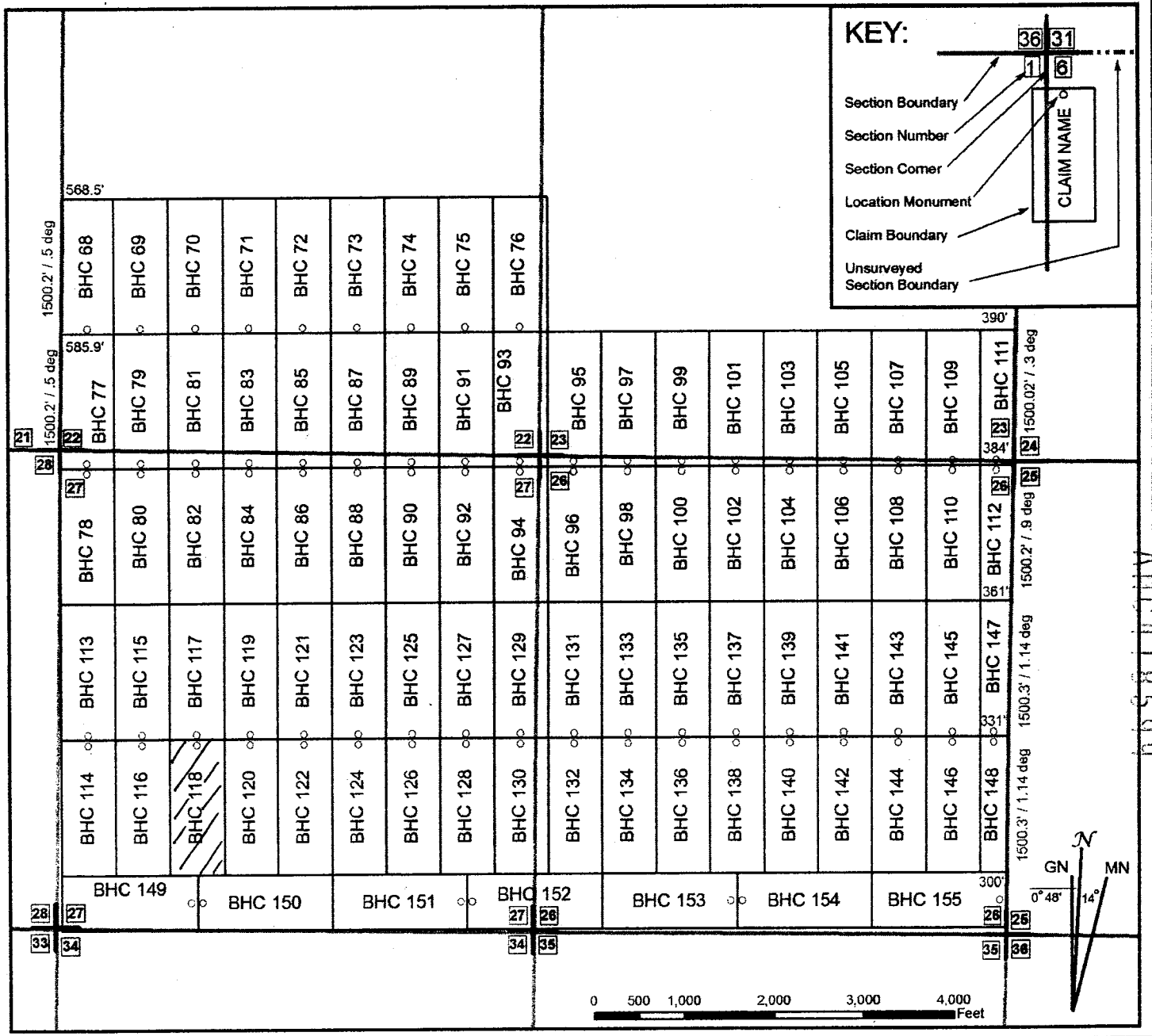
# Lode Mining Claim Map

## Map of the BHC 118 Lode Claim

Map prepared from an actual field survey of said Lode Claim and attached to and hereby made a part of the Location Notice

1. Name and address of Locator of Claim: Bronco Creek Exploration Inc., 1815 E Winsett St., Tucson, AZ 85719
2. The Lode Mining Claim is located in section(s) 27, T 8N, R 2W, Gila and Salt River Base and Meridian, Yavapai County, Arizona.
3. The corner, center-line, and location monuments are made up of 2" x 2" x 5' wooden posts marked with metal tags.
4. Each claim is 1500' long and 600' wide unless otherwise indicated.
5. All claims are tied to the surveyed southwest corner of Section 22, Township 8N, Range 2W, Gila and Salt River Base and Meridian. The northwest corner of Lode Claim BHC 68 lies approximately 2,788' north and 28' east of said monument. Bearings and distance are grid north.

RECEIVED  
OCT 30 A 11 11  
YAVAPAI COUNTY ARIZONA



When recorded, return to:

Bronco Creek Exploration, Inc  
1815 E. Winsett St.  
Tucson, AZ 85719

**LOCATION NOTICE FOR LODE MINING CLAIM**

NOTICE IS HEREBY GIVEN that the BHC 119 lode mining claim has been located by **Bronco Creek Exploration Inc.**, whose current mailing address is:  
1815 E. Winsett St., Tucson, Arizona 85719.

RECEIVED  
BLM AZ STATE OFFICE  
2012 OCT 30 A 11:01  
PHOENIX, ARIZONA  
BLM  
Date  
Stamp

The general course of this claim is north-south and it is situated in Yavapai County, Arizona. This claim is 1,500 feet in length and 600 feet in width. This claim runs from the location monument on which this location notice is posted approximately 20 feet in a south direction to the south end line and 1,480 feet in a north direction to the north end line. This claim is marked by six monuments, one at each corner and one at the center of each end line of the claim.

The location monument on which this notice is posted is situated within Section 27, Township 8N, Range 2W, Gila and Salt River Base and Meridian, Arizona, and this claim encompasses portions of the following quarter section(s), section(s), Township(s) and Range(s):  
NW1/4 and SW1/4 Sec. 27, T 8N, R 2W  
Gila and Salt River Base and Meridian, Arizona.

The locality of this claim with reference to some natural object or permanent monument and additional information (if any) concerning its locality are as follows: The northwest corner of the claim with reference to a permanent monument is:  
**1,712 feet south and 1,797 feet east from the southwest corner of Section 22, Township 8 North, Range 2 West.**

DATED AND POSTED on the ground this 18<sup>th</sup> day of October, 2012.

LOCATOR (s) [Signature]  
.....Agent for: Bronco Creek Exploration  
Leif Hammer

Form MCF100  
Revised July, 2005

ANCI 10600

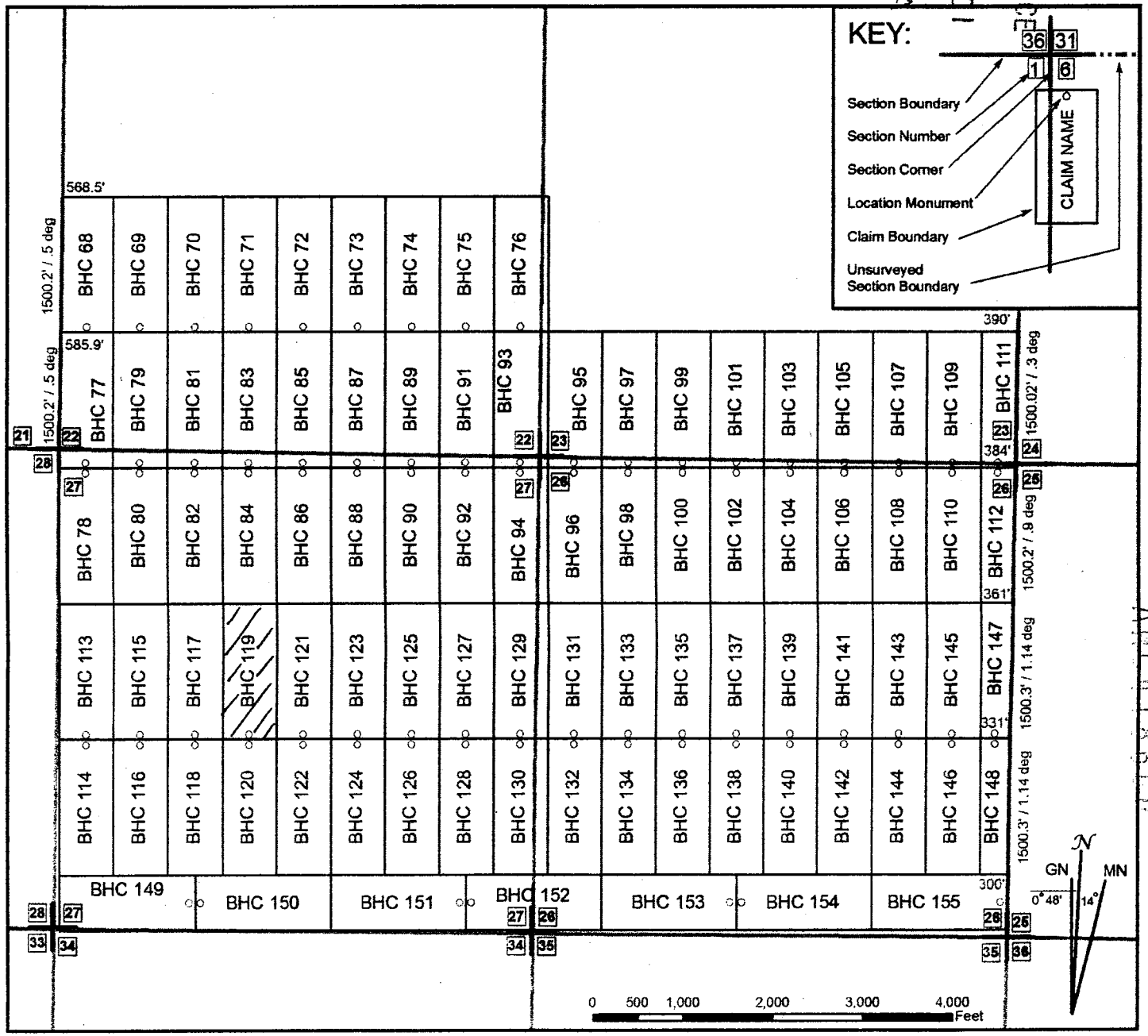
# Lode Mining Claim Map

## Map of the BHC 119 Lode Claim

Map prepared from an actual field survey of said Lode Claim and attached to and hereby made a part of the Location Notice

1. Name and address of Locator of Claim: Bronco Creek Exploration Inc., 1815 E Winsett St., Tucson, AZ 85719
2. The Lode Mining Claim is located in section(s) 27, T 8N, R 2W, Gila and Salt River Base and Meridian, Yavapai County, Arizona.
3. The corner, center-line, and location monuments are made up of 2" x 2" x 5' wooden posts marked with metal tags.
4. Each claim is 1500' long and 600' wide unless otherwise indicated.
5. All claims are tied to the surveyed southwest corner of Section 22, Township 8N, Range 2W, Gila and Salt River Base and Meridian. The northwest corner of Lode Claim BHC 68 lies approximately 2,788' north and 28' east of said monument. Bearings and distance are grid north.

RECEIVED  
 BLM AZ STATE OFFICE  
 PHOENIX, ARIZONA  
 2017 OCT 30 11:01



When recorded, return to:

Bronco Creek Exploration, Inc  
1815 E. Winsett St.  
Tucson, AZ 85719

**LOCATION NOTICE FOR LODE MINING CLAIM**

NOTICE IS HEREBY GIVEN that the BHC 120 lode mining claim has been located by **Bronco Creek Exploration Inc.**, whose current mailing address is:  
1815 E. Winsett St., Tucson, Arizona 85719.

RECEIVED  
BLM AZ STATE OFFICE  
2012 OCT 30 A 11: 01  
PHOENIX, ARIZONA  
BLM  
Date  
Stamp

The general course of this claim is north-south and it is situated in Yavapai County, Arizona. This claim is 1,500 feet in length and 600 feet in width. This claim runs from the location monument on which this location notice is posted approximately 20 feet in a north direction to the north end line and 1,480 feet in a south direction to the south end line. This claim is marked by six monuments, one at each corner and one at the center of each end line of the claim.

The location monument on which this notice is posted is situated within Section 27, Township 8N, Range 2W, Gila and Salt River Base and Meridian, Arizona, and this claim encompasses portions of the following quarter section(s), section(s), Township(s) and Range(s):

SW1/4 Sec. 27, T 8N, R 2W  
Gila and Salt River Base and Meridian, Arizona.

The locality of this claim with reference to some natural object or permanent monument and additional information (if any) concerning its locality are as follows: The northwest corner of the claim with reference to a permanent monument is:  
**3,212 feet south and 1,797 feet east from the southwest corner of Section 22, Township 8 North, Range 2 West.**

DATED AND POSTED on the ground this 18<sup>th</sup> day of October, 2012.

LOCATOR (s) [Signature]  
.....Agent for: Bronco Creek Exploration  
Leif Hannes

Form MCF100  
Revised July, 2005

AIIC418601



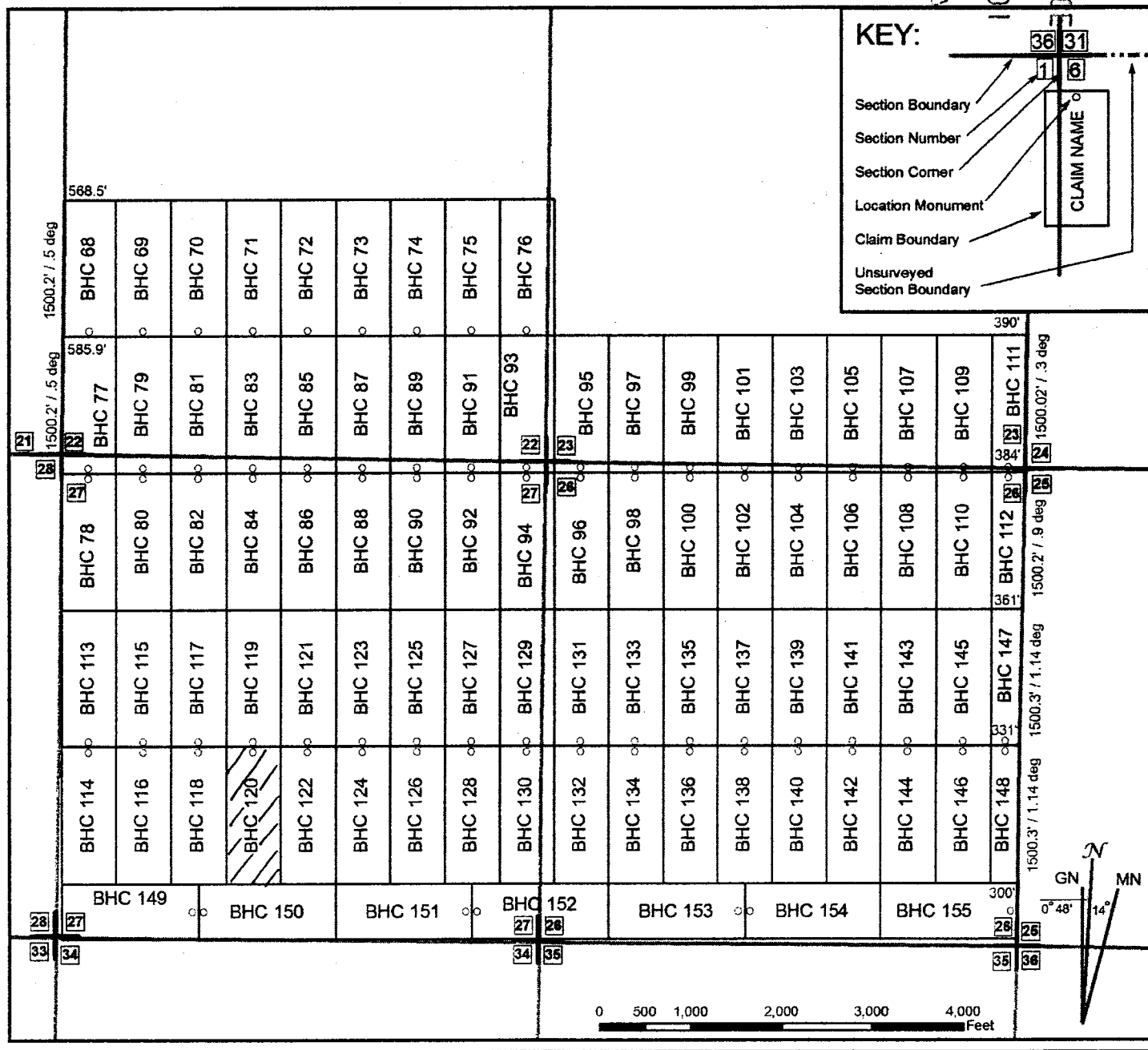
# Lode Mining Claim Map

## Map of the BHC 120 Lode Claim

Map prepared from an actual field survey of said Lode Claim and attached to and hereby made a part of the Location Notice

1. Name and address of Locator of Claim: Bronco Creek Exploration Inc., 1815 E Winsett St., Tucson, AZ 85719
2. The Lode Mining Claim is located in section(s) 27, T 8N, R 2W, Gila and Salt River Base and Meridian, Yavapai County, Arizona.
3. The corner, center-line, and location monuments are made up of 2" x 2" x 5' wooden posts marked with metal tags
4. Each claim is 1500' long and 600' wide unless otherwise indicated.
5. All claims are tied to the surveyed southwest corner of Section 22, Township 8N, Range 2W, Gila and Salt River Base and Meridian. The northwest corner of Lode Claim BHC 68 lies approximately 2,788' north and 28' east of said monument. Bearings and distance are grid north.

RECEIVED  
 BLM AZ STATE OFFICE  
 PHOENIX, ARIZONA  
 2017 OCT 30 AM 10:01



When recorded, return to:

Bronco Creek Exploration, Inc  
1815 E. Winsett St.  
Tucson, AZ 85719

**LOCATION NOTICE FOR LODE MINING CLAIM**

NOTICE IS HEREBY GIVEN that the BHC 121 lode mining claim has been located by **Bronco Creek Exploration Inc.**, whose current mailing address is:  
1815 E. Winsett St., Tucson, Arizona 85719.

RECEIVED  
BLM AZ STATE OFFICE  
2012 OCT 30 A 11:01  
PHOENIX, ARIZONA  
BLM  
Date Stamp

The general course of this claim is north-south and it is situated in Yavapai County, Arizona. This claim is 1,500 feet in length and 600 feet in width. This claim runs from the location monument on which this location notice is posted approximately 20 feet in a south direction to the south end line and 1,480 feet in a north direction to the north end line. This claim is marked by six monuments, one at each corner and one at the center of each end line of the claim.

The location monument on which this notice is posted is situated within Section 27, Township 8N, Range 2W, Gila and Salt River Base and Meridian, Arizona, and this claim encompasses portions of the following quarter section(s), section(s), Township(s) and Range(s):  
NW1/4, SW1/4, NE1/4 and SE1/4 Sec. 27, T 8N, R 2W  
Gila and Salt River Base and Meridian, Arizona.

The locality of this claim with reference to some natural object or permanent monument and additional information (if any) concerning its locality are as follows: The northwest corner of the claim with reference to a permanent monument is:  
**1,712 feet south and 2,397 feet east from the southwest corner of Section 22, Township 8 North, Range 2 West.**

DATED AND POSTED on the ground, this 18<sup>th</sup> day of October, 2012.

LOCATOR (s) *[Signature]*  
.....Agent for: Bronco Creek Exploration  
Michael McCarrel

Form MCF100  
Revised July, 2005

AMC 118602

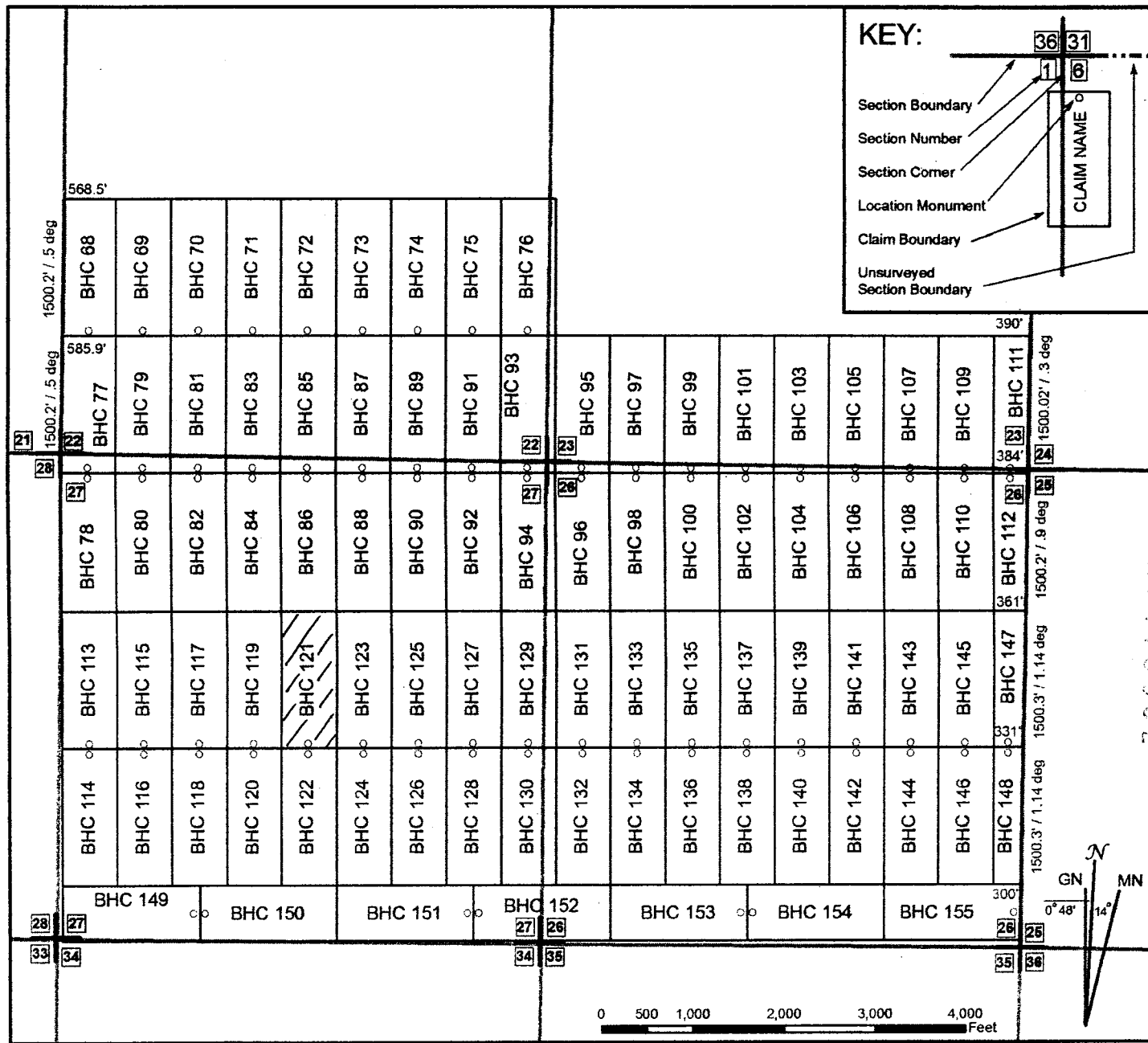
# Lode Mining Claim Map

## Map of the BHC 121 Lode Claim

Map prepared from an actual field survey of said Lode Claim and attached to and hereby made a part of the Location Notice

1. Name and address of Locator of Claim: Bronco Creek Exploration Inc., 1815 E Winsett St., Tucson, AZ 85719
2. The Lode Mining Claim is located in section(s) 27, T 8N, R 2W, Gila and Salt River Base and Meridian, Yavapai County, Arizona.
3. The corner, center-line, and location monuments are made up of 2" x 2" x 5' wooden posts marked with metal tags.
4. Each claim is 1500' long and 600' wide unless otherwise indicated.
5. All claims are tied to the surveyed southwest corner of Section 22, Township 8N, Range 2W, Gila and Salt River Base and Meridian. The northwest corner of Lode Claim BHC 68 lies approximately 2,788' north and 285' east of said monument. Bearings and distance are grid north.

RECEIVED  
 BLM AZ STATE OFFICE  
 OCT 3 11 11 AM '11  
 PHOENIX ARIZONA



When recorded, return to:

Bronco Creek Exploration, Inc  
1815 E. Winsett St.  
Tucson, AZ 85719

**LOCATION NOTICE FOR LODE MINING CLAIM**

NOTICE IS HEREBY GIVEN that the BHC 122 lode mining claim has been located by **Bronco Creek Exploration Inc.**, whose current mailing address is:  
1815 E. Winsett St., Tucson, Arizona 85719.

RECEIVED  
BLM AZ STATE OFFICE  
2012 OCT 30 A 11:02  
PHOENIX, ARIZONA  
BLM  
Date  
Stamp

The general course of this claim is north-south and it is situated in Yavapai County, Arizona. This claim is 1,500 feet in length and 600 feet in width. This claim runs from the location monument on which this location notice is posted approximately 20 feet in a north direction to the north end line and 1,480 feet in a south direction to the south end line. This claim is marked by six monuments, one at each corner and one at the center of each end line of the claim.

The location monument on which this notice is posted is situated within Section 27, Township 8N, Range 2W, Gila and Salt River Base and Meridian, Arizona, and this claim encompasses portions of the following quarter section(s), section(s), Township(s) and Range(s):

SW1/4 and SE1/4 Sec. 27, T 8N, R 2W  
Gila and Salt River Base and Meridian, Arizona.

The locality of this claim with reference to some natural object or permanent monument and additional information (if any) concerning its locality are as follows: The northwest corner of the claim with reference to a permanent monument is:  
**3,212 feet south and 2,397 feet east from the southwest corner of Section 22, Township 8 North, Range 2 West.**

DATED AND POSTED on the ground this 12th day of October, 2012.

LOCATOR (s) [Signature]  
.....Agent for: Bronco Creek Exploration  
Michael McCarrel

Form MCF100  
Revised July, 2005

AMC 118603

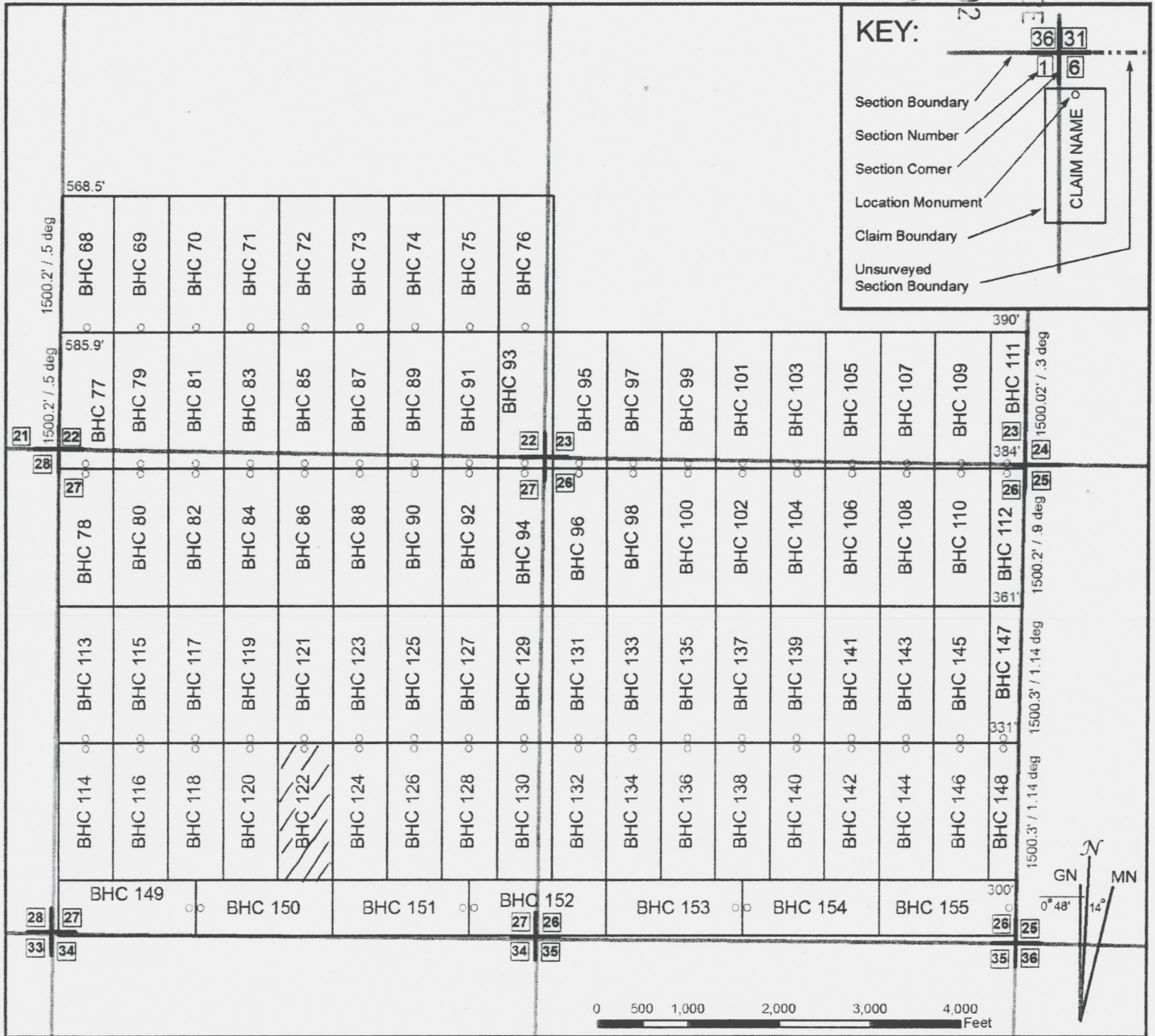
# Lode Mining Claim Map

## Map of the BHC 122 Lode Claim

Map prepared from an actual field survey of said Lode Claim and attached to and hereby made a part of the Location Notice

1. Name and address of Locator of Claim: Bronco Creek Exploration Inc., 1815 E Wnsett St., Tucson, AZ 85719
2. The Lode Mining Claim is located in section(s) 27, T 8N, R 2W, Gila and Salt River Base and Meridian, Yavapai County, Arizona.
3. The corner, center-line, and location monuments are made up of 2" x 2" x 5' wooden posts marked with metal tags.
4. Each claim is 1500' long and 600' wide unless otherwise indicated.
5. All claims are tied to the surveyed southwest corner of Section 22, Township 8N, Range 2W, Gila and Salt River Base and Meridian. The northwest corner of Lode Claim BHC 68 lies approximately 2,788' north and 28' east of said monument. Bearings and distance are grid north.

RECEIVED  
 BLM AZ STATE OFFICE  
 TUCSON, ARIZONA  
 2012 OCT 30 AM 10:02




AR 118903

When recorded, return to:

Bronco Creek Exploration, Inc  
1815 E. Winsett St.  
Tucson, AZ 85719

**LOCATION NOTICE FOR LODE MINING CLAIM**

NOTICE IS HEREBY GIVEN that the BHC 123 lode mining claim has been located by **Bronco Creek Exploration Inc.**, whose current mailing address is:  
1815 E. Winsett St., Tucson, Arizona 85719.



The general course of this claim is north-south and it is situated in Yavapai County, Arizona. This claim is 1,500 feet in length and 600 feet in width. This claim runs from the location monument on which this location notice is posted approximately 20 feet in a south direction to the south end line and 1,480 feet in a north direction to the north end line. This claim is marked by six monuments, one at each corner and one at the center of each end line of the claim.

The location monument on which this notice is posted is situated within Section 27, Township 8N, Range 2W, Gila and Salt River Base and Meridian, Arizona, and this claim encompasses portions of the following quarter section(s), section(s), Township(s) and Range(s):  
NE1/4 and SE1/4 Sec. 27, T 8N, R 2W  
Gila and Salt River Base and Meridian, Arizona.

The locality of this claim with reference to some natural object or permanent monument and additional information (if any) concerning its locality are as follows: The northwest corner of the claim with reference to a permanent monument is:  
**1,712 feet south and 2,997 feet east from the southwest corner of Section 22, Township 8 North, Range 2 West.**

DATED AND POSTED on the ground this 12<sup>th</sup> day of October, 2012.

LOCATOR (s) *[Signature]*  
.....Agent for: Bronco Creek Exploration  
Michael McCarrel

Form MCF100  
Revised July, 2005

AMC 10604

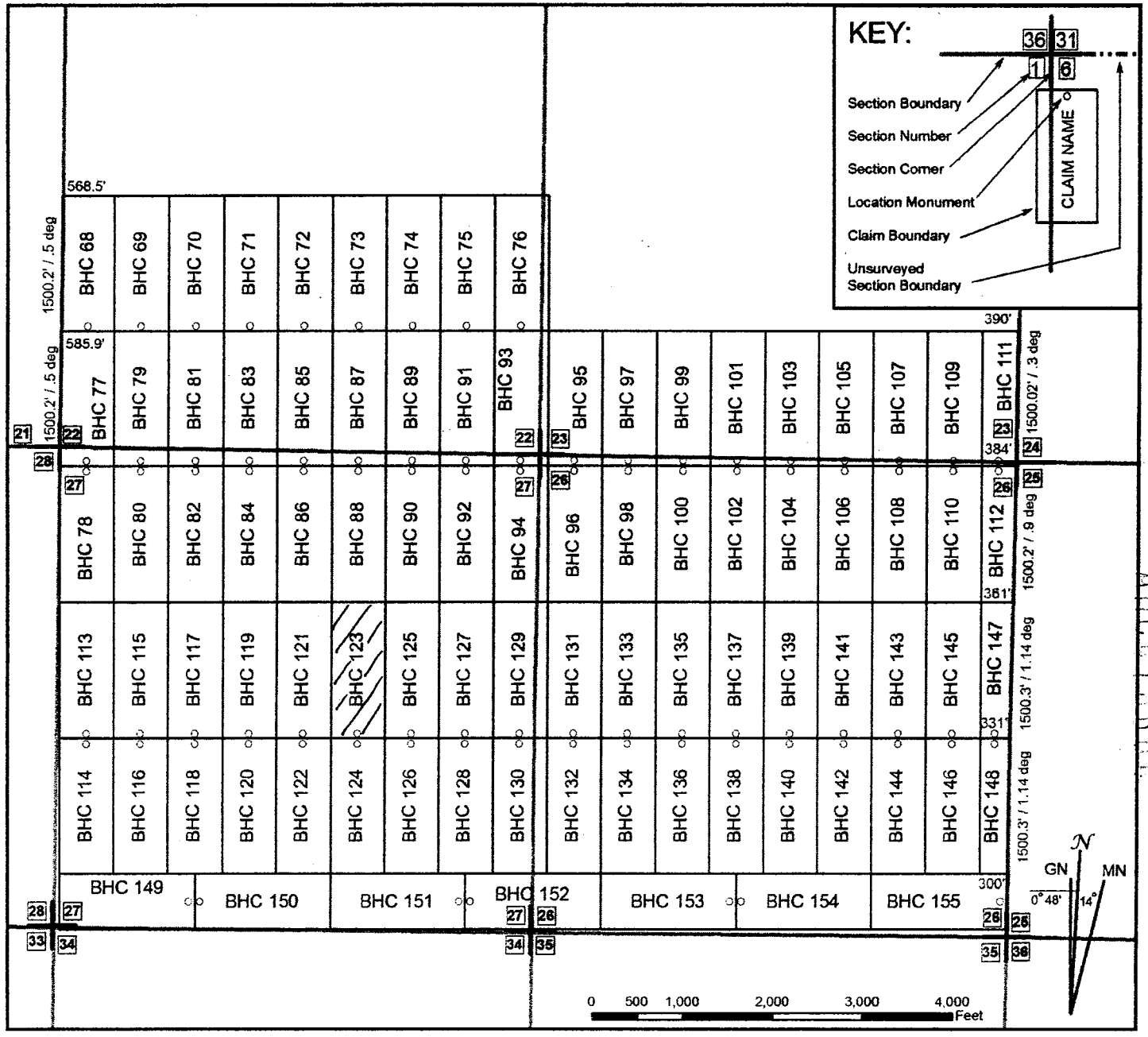
# Lode Mining Claim Map

## Map of the BHC 123 Lode Claim

Map prepared from an actual field survey of said Lode Claim and attached to and hereby made a part of the Location Notice

1. Name and address of Locator of Claim: Bronco Creek Exploration Inc., 1815 E Winsett St., Tucson, AZ 85719
2. The Lode Mining Claim is located in section(s) 27, T 8N, R 2W, Gila and Salt River Base and Meridian, Yavapai County, Arizona.
3. The corner, center-line, and location monuments are made up of 2" x 2" x 5' wooden posts marked with metal tags.
4. Each claim is 1500' long and 600' wide unless otherwise indicated.
5. All claims are tied to the surveyed southwest corner of Section 22, Township 8N, Range 2W, Gila and Salt River Base and Meridian. The northwest corner of Lode Claim BHC 68 lies approximately 2,788' north and 288' east of said monument. Bearings and distance are grid north.

RECEIVED  
 BLM STATE OFFICE  
 PHOENIX, ARIZONA  
 2012 OCT 30 AM 11:30



When recorded, return to:

Bronco Creek Exploration, Inc  
1815 E. Winsett St.  
Tucson, AZ 85719

**LOCATION NOTICE FOR LODE MINING CLAIM**

NOTICE IS HEREBY GIVEN that the BHC 124 lode mining claim has been located by **Bronco Creek Exploration Inc.**, whose current mailing address is:  
1815 E. Winsett St., Tucson, Arizona 85719.

BLM Date Stamp	2012	RECEIVED
	OCT 30 A 11:02	BLM AZ STATE OFFICE
	PHOENIX, ARIZONA	

The general course of this claim is north-south and it is situated in Yavapai County, Arizona. This claim is 1,500 feet in length and 600 feet in width. This claim runs from the location monument on which this location notice is posted approximately 20 feet in a north direction to the north end line and 1,480 feet in a south direction to the south end line. This claim is marked by six monuments, one at each corner and one at the center of each end line of the claim.

The location monument on which this notice is posted is situated within Section 27, Township 8N, Range 2W, Gila and Salt River Base and Meridian, Arizona, and this claim encompasses portions of the following quarter section(s), section(s), Township(s) and Range(s):

SE1/4 Sec. 27, T 8N, R 2W  
Gila and Salt River Base and Meridian, Arizona.

The locality of this claim with reference to some natural object or permanent monument and additional information (if any) concerning its locality are as follows: The northwest corner of the claim with reference to a permanent monument is:  
**3,212 feet south and 2,997 feet east from the southwest corner of Section 22, Township 8 North, Range 2 West.**

DATED AND POSTED on the ground this 18<sup>th</sup> day of October, 2012.

LOCATOR (s) *[Signature]*  
.....Agent for: Bronco Creek Exploration  
Michael McCarroll

Form MCF100  
Revised July, 2005

AR10410605



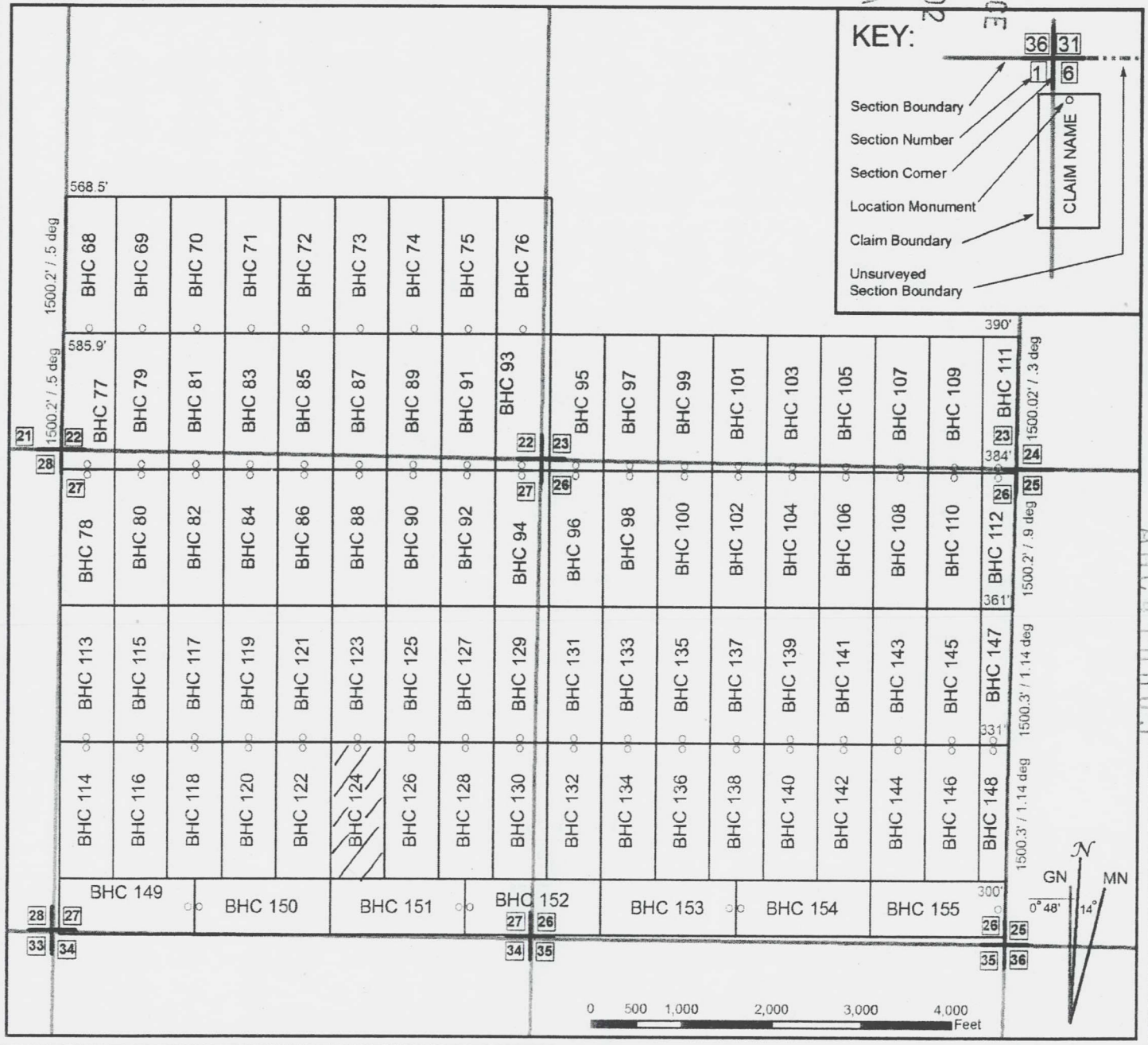
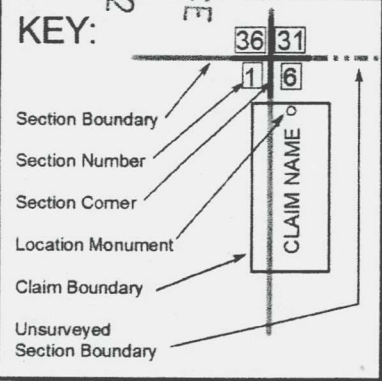
# Lode Mining Claim Map

## Map of the BHC 124 Lode Claim

Map prepared from an actual field survey of said Lode Claim and attached to and hereby made a part of the Location Notice

1. Name and address of Locator of Claim: Bronco Creek Exploration Inc., 1815 E Winsett St., Tucson, AZ 85719
2. The Lode Mining Claim is located in section(s) 27, T 8N, R 2W, Gila and Salt River Base and Meridian, Yavapai County, Arizona.
3. The corner, center-line, and location monuments are made up of 2" x 2" x 5' wooden posts marked with metal tags.
4. Each claim is 1500' long and 600' wide unless otherwise indicated.
5. All claims are tied to the surveyed southwest corner of Section 22, Township 8N, Range 2W, Gila and Salt River Base and Meridian. The northwest corner of Lode Claim BHC 68 lies approximately 2,788' north and 28' east of said monument. Bearings and distance are grid north.

RECEIVED  
 BLM AZ STATE OFFICE  
 2012 OCT 30 AM 10:02  
 POENCK, ARINA



When recorded, return to:

Bronco Creek Exploration, Inc  
1815 E. Winsett St.  
Tucson, AZ 85719

**LOCATION NOTICE FOR LODE MINING CLAIM**

NOTICE IS HEREBY GIVEN that the BHC 125 lode mining claim has been located by **Bronco Creek Exploration Inc.**, whose current mailing address is:  
1815 E. Winsett St., Tucson, Arizona 85719.

RECEIVED  
BLM AZ STATE OFFICE  
2012 OCT 30 A 11:02  
PHOENIX ARIZONA  
BLM Date Stamp

The general course of this claim is north-south and it is situated in Yavapai County, Arizona. This claim is 1,500 feet in length and 600 feet in width. This claim runs from the location monument on which this location notice is posted approximately 20 feet in a south direction to the south end line and 1,480 feet in a north direction to the north end line. This claim is marked by six monuments, one at each corner and one at the center of each end line of the claim.

The location monument on which this notice is posted is situated within Section 27, Township 8N, Range 2W, Gila and Salt River Base and Meridian, Arizona, and this claim encompasses portions of the following quarter section(s), section(s), Township(s) and Range(s):  
NE1/4 and SE1/4 Sec. 27, T 8N, R 2W  
Gila and Salt River Base and Meridian, Arizona.

The locality of this claim with reference to some natural object or permanent monument and additional information (if any) concerning its locality are as follows: The northwest corner of the claim with reference to a permanent monument is:  
**1,712 feet south and 3,597 feet east from the southwest corner of Section 22, Township 8 North, Range 2 West.**

DATED AND POSTED on the ground this 18<sup>th</sup> day of October, 2012.

LOCATOR (s) [Signature]  
.....Agent for: Bronco Creek Exploration  
Michael McCarrel

Form MCF100  
Revised July, 2005

ANCHA 19606

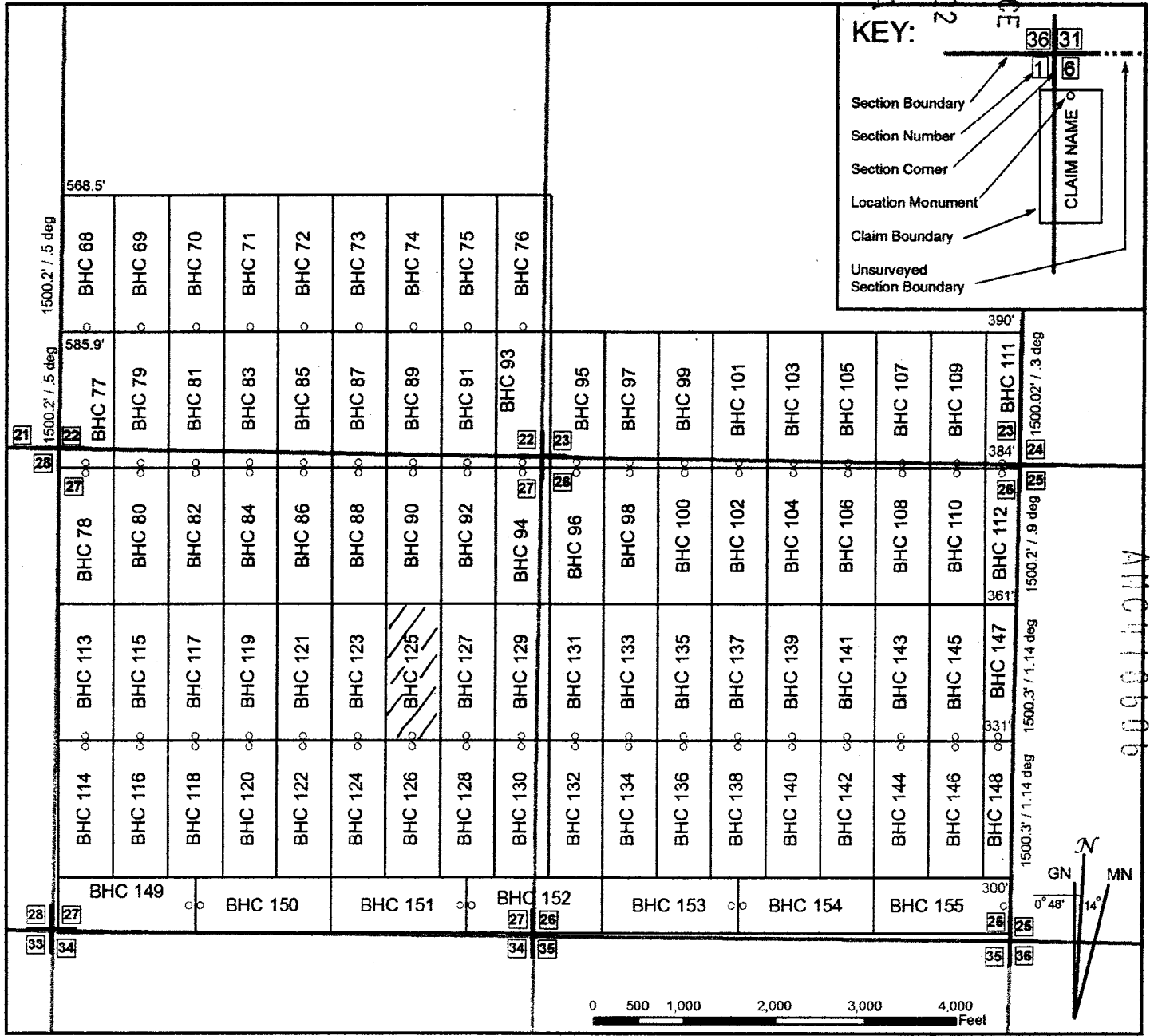
# Lode Mining Claim Map

## Map of the BHC 125 Lode Claim

Map prepared from an actual field survey of said Lode Claim and attached to and hereby made a part of the Location Notice

1. Name and address of Locator of Claim: Bronco Creek Exploration Inc., 1815 E Winsett St., Tucson, AZ 85719
2. The Lode Mining Claim is located in section(s) 27, T 8N, R 2W, Gila and Salt River Base and Meridian, Yavapai County, Arizona.
3. The corner, center-line, and location monuments are made up of 2" x 2" x 5' wooden posts marked with metal tags.
4. Each claim is 1500' long and 600' wide unless otherwise indicated.
5. All claims are tied to the surveyed southwest corner of Section 22, Township 8N, Range 2W, Gila and Salt River Base and Meridian. The northwest corner of Lode Claim BHC 68 lies approximately 2,788' north and 28' east of said monument. Bearings and distance are grid north.

RECEIVED  
 BIRMINGHAM STATE DEPT. OF REVENUE  
 TUCSON, ARIZONA  
 JUN 27 12 03 30 AM '02



When recorded, return to:

Bronco Creek Exploration, Inc  
1815 E. Winsett St.  
Tucson, AZ 85719

**LOCATION NOTICE FOR LODE MINING CLAIM**

NOTICE IS HEREBY GIVEN that the BHC 126 lode mining claim has been located by **Bronco Creek Exploration Inc.**, whose current mailing address is:  
1815 E. Winsett St., Tucson, Arizona 85719.

RECEIVED  
BLM AZ STATE OFFICE  
2012 OCT 30 A 11:02  
PHOENIX, ARIZONA  
BLM  
Date  
Stamp

The general course of this claim is north-south and it is situated in Yavapai County, Arizona. This claim is 1,500 feet in length and 600 feet in width. This claim runs from the location monument on which this location notice is posted approximately 20 feet in a north direction to the north end line and 1,480 feet in a south direction to the south end line. This claim is marked by six monuments, one at each corner and one at the center of each end line of the claim.


The location monument on which this notice is posted is situated within Section 27, Township 8N, Range 2W, Gila and Salt River Base and Meridian, Arizona, and this claim encompasses portions of the following quarter section(s), section(s), Township(s) and Range(s):

SE1/4 Sec. 27, T 8N, R 2W  
Gila and Salt River Base and Meridian, Arizona.

The locality of this claim with reference to some natural object or permanent monument and additional information (if any) concerning its locality are as follows: The northwest corner of the claim with reference to a permanent monument is:

**3,212 feet south and 3,597 feet east from the southwest corner of Section 22, Township 8 North, Range 2 West.**

DATED AND POSTED on the ground this 12<sup>th</sup> day of October, 2012.

LOCATOR (s)   
.....Agent for: Bronco Creek Exploration  
Michael McCarrel

Form MCF100  
Revised July, 2005

AN0418607

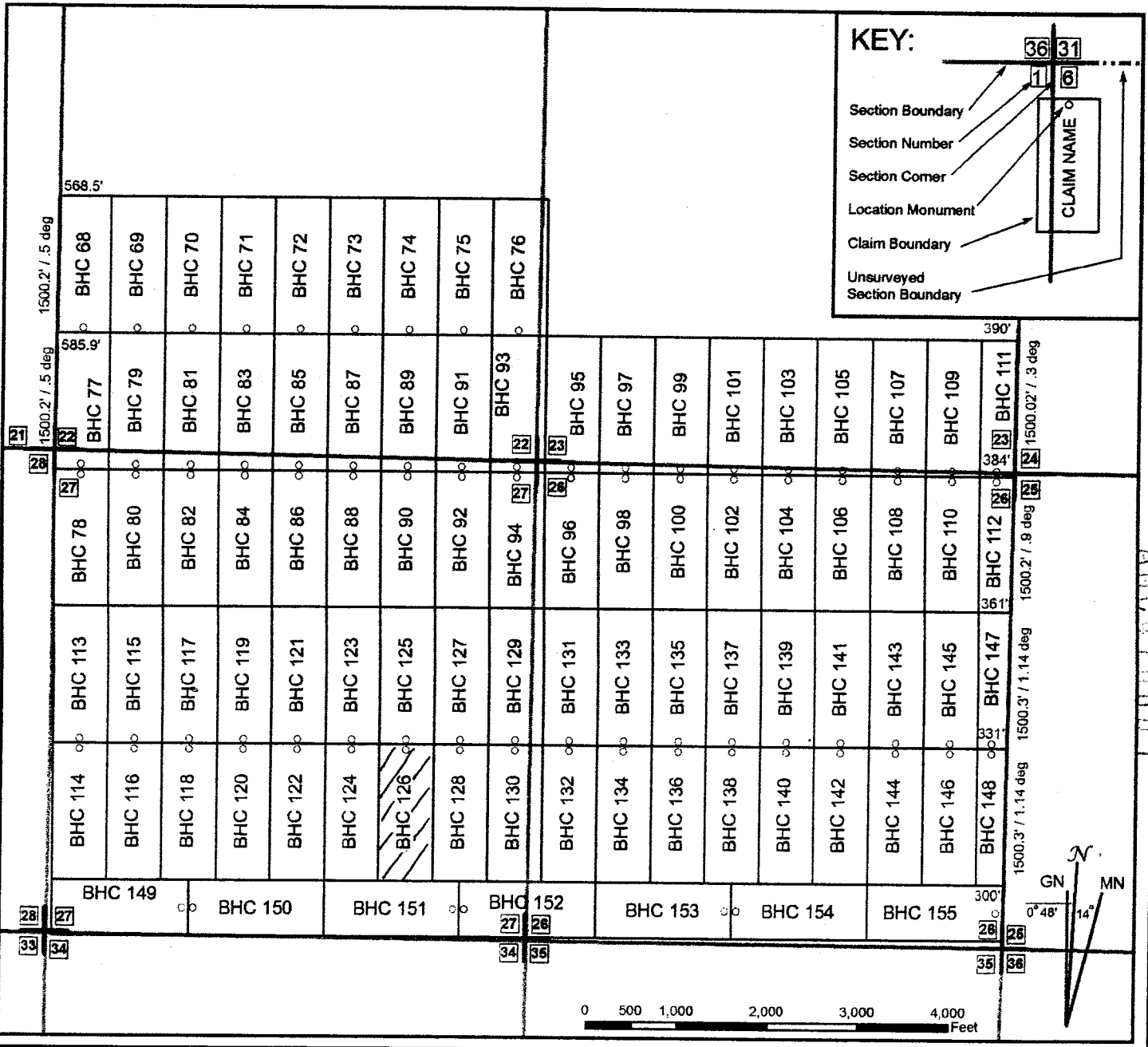
# Lode Mining Claim Map

## Map of the BHC 126 Lode Claim

Map prepared from an actual field survey of said Lode Claim and attached to and hereby made a part of the Location Notice

1. Name and address of Locator of Claim: Bronco Creek Exploration Inc., 1815 E Winsett St., Tucson, Arizona 85715
2. The Lode Mining Claim is located in section(s) 27, T 8N, R 2W, Gila and Salt River Base and Meridian, Yavapai County, Arizona.
3. The corner, center-line, and location monuments are made up of 2" x 2" x 5' wooden posts marked with metal tags.
4. Each claim is 1500' long and 600' wide unless otherwise indicated.
5. All claims are tied to the surveyed southwest corner of Section 22, Township 8N, Range 2W, Gila and Salt River Base and Meridian. The northwest corner of Lode Claim BHC 68 lies approximately 2,788' north and 28' east of said monument. Bearings and distance are grid north.

RECEIVED  
 BLM AZ STATE OFFICE  
 TUCSON, ARIZONA  
 APR 13 2011 11:02 AM



When recorded, return to:

Bronco Creek Exploration, Inc  
1815 E. Winsett St.  
Tucson, AZ 85719

**LOCATION NOTICE FOR LODE MINING CLAIM**

NOTICE IS HEREBY GIVEN that the BHC 127 lode mining claim has been located by **Bronco Creek Exploration Inc.**, whose current mailing address is:  
1815 E. Winsett St., Tucson, Arizona 85719.

RECEIVED  
BLM AZ STATE OFFICE  
2012 OCT 30 A 11:02  
BLM  
Date Stamp  
PHOENIX, ARIZONA

The general course of this claim is north-south and it is situated in Yavapai County, Arizona. This claim is 1,500 feet in length and 600 feet in width. This claim runs from the location monument on which this location notice is posted approximately 20 feet in a south direction to the south end line and 1,480 feet in a north direction to the north end line. This claim is marked by six monuments, one at each corner and one at the center of each end line of the claim.

The location monument on which this notice is posted is situated within Section 27, Township 8N, Range 2W, Gila and Salt River Base and Meridian, Arizona, and this claim encompasses portions of the following quarter section(s), section(s), Township(s) and Range(s):  
NE1/4 and SE1/4 Sec. 27, T 8N, R 2W  
Gila and Salt River Base and Meridian, Arizona.

The locality of this claim with reference to some natural object or permanent monument and additional information (if any) concerning its locality are as follows: The northwest corner of the claim with reference to a permanent monument is:  
**1,712 feet south and 4,197 feet east from the southwest corner of Section 22, Township 8 North, Range 2 West.**

DATED AND POSTED on the ground this 14th day of October, 2012.

LOCATOR (s) [Signature]  
.....Agent for: Bronco Creek Exploration  
Michael McCarr

Form MCF100  
Revised July, 2005

AMC 10609

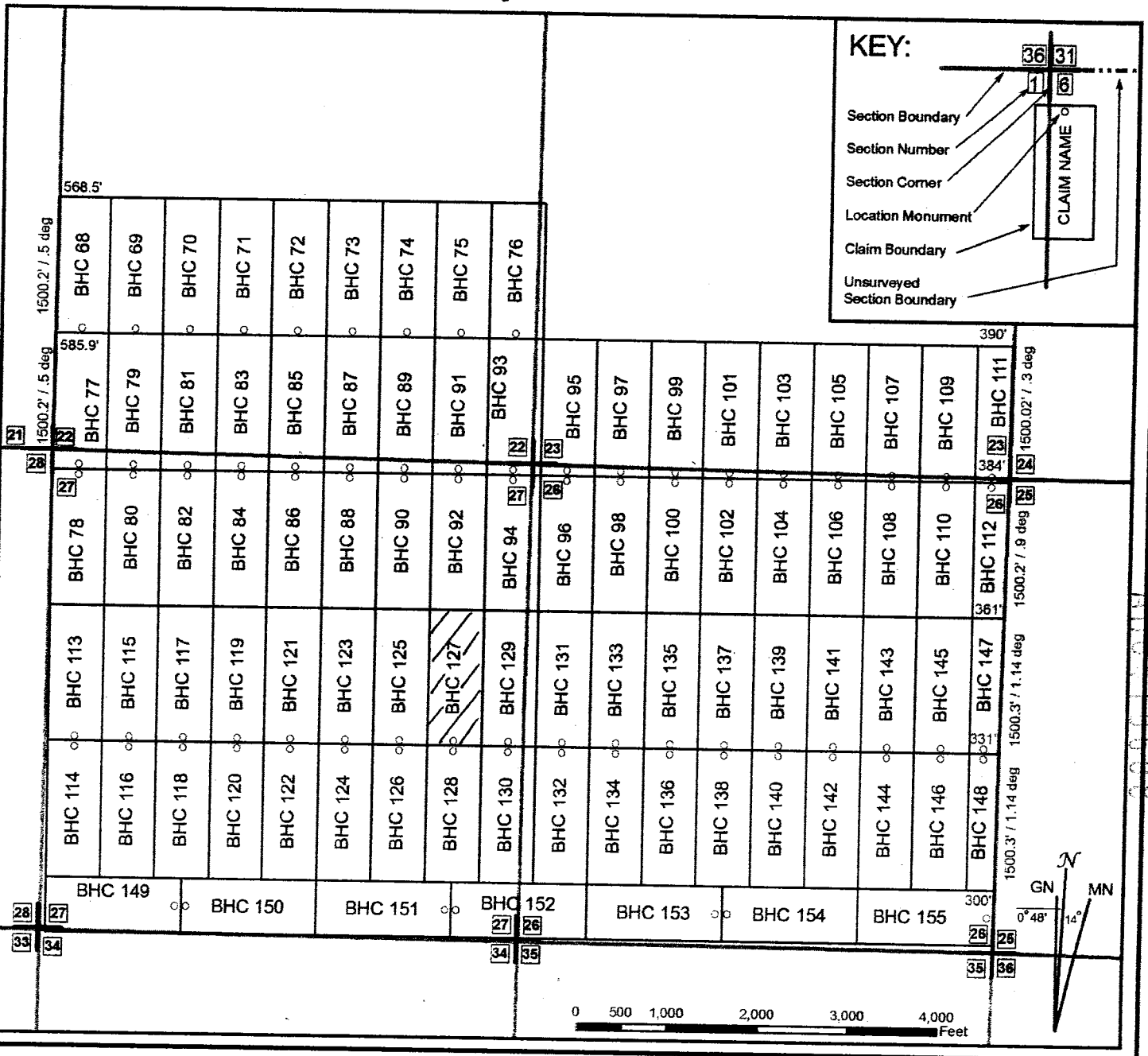
# Lode Mining Claim Map

## Map of the BHC 127 Lode Claim

Map prepared from an actual field survey of said Lode Claim and attached to and hereby made a part of the Location Notice

1. Name and address of Locator of Claim: Bronco Creek Exploration Inc., 1815 E Winsett St., Tucson, AZ 85719
2. The Lode Mining Claim is located in section(s) 27, T 8N, R 2W, Gila and Salt River Base and Meridian, Yavapai County, Arizona.
3. The corner, center-line, and location monuments are made up of 2" x 2" x 5' wooden posts marked with metal tags.
4. Each claim is 1500' long and 600' wide unless otherwise indicated.
5. All claims are tied to the surveyed southwest corner of Section 22, Township 8N, Range 2W, Gila and Salt River Base and Meridian. The northwest corner of Lode Claim BHC 68 lies approximately 2,788' north and 28' east of said monument. Bearings and distance are grid north.

RECEIVED  
 LIMAZ STATE OFFICE  
 2008 0030 A 11:30  
 PHOENIX, ARIZONA



When recorded, return to:

Bronco Creek Exploration, Inc  
1815 E. Winsett St.  
Tucson, AZ 85719

**LOCATION NOTICE FOR LODE MINING CLAIM**

NOTICE IS HEREBY GIVEN that the BHC 128 lode mining claim has been located by **Bronco Creek Exploration Inc.**, whose current mailing address is:  
1815 E. Winsett St., Tucson, Arizona 85719.

RECEIVED  
BLM AZ STATE OFFICE  
2012 OCT 30 A 11:02  
PHOENIX, ARIZONA  
BLM  
Date  
Stamp

The general course of this claim is north-south and it is situated in Yavapai County, Arizona. This claim is 1,500 feet in length and 600 feet in width. This claim runs from the location monument on which this location notice is posted approximately 20 feet in a north direction to the north end line and 1,480 feet in a south direction to the south end line. This claim is marked by six monuments, one at each corner and one at the center of each end line of the claim.

The location monument on which this notice is posted is situated within Section 27, Township 8N, Range 2W, Gila and Salt River Base and Meridian, Arizona, and this claim encompasses portions of the following quarter section(s), section(s), Township(s) and Range(s):

SE1/4 Sec. 27, T 8N, R 2W  
Gila and Salt River Base and Meridian, Arizona.

The locality of this claim with reference to some natural object or permanent monument and additional information (if any) concerning its locality are as follows: The northwest corner of the claim with reference to a permanent monument is:

**3,212 feet south and 4,197 feet east from the southwest corner of Section 22, Township 8 North, Range 2 West.**

DATED AND POSTED on the ground this 18<sup>th</sup> day of October, 2012.

LOCATOR (s) [Signature]  
.....Agent for: Bronco Creek Exploration  
Michael McCarrel

Form MCF100  
Revised July, 2005

AMCH 18609



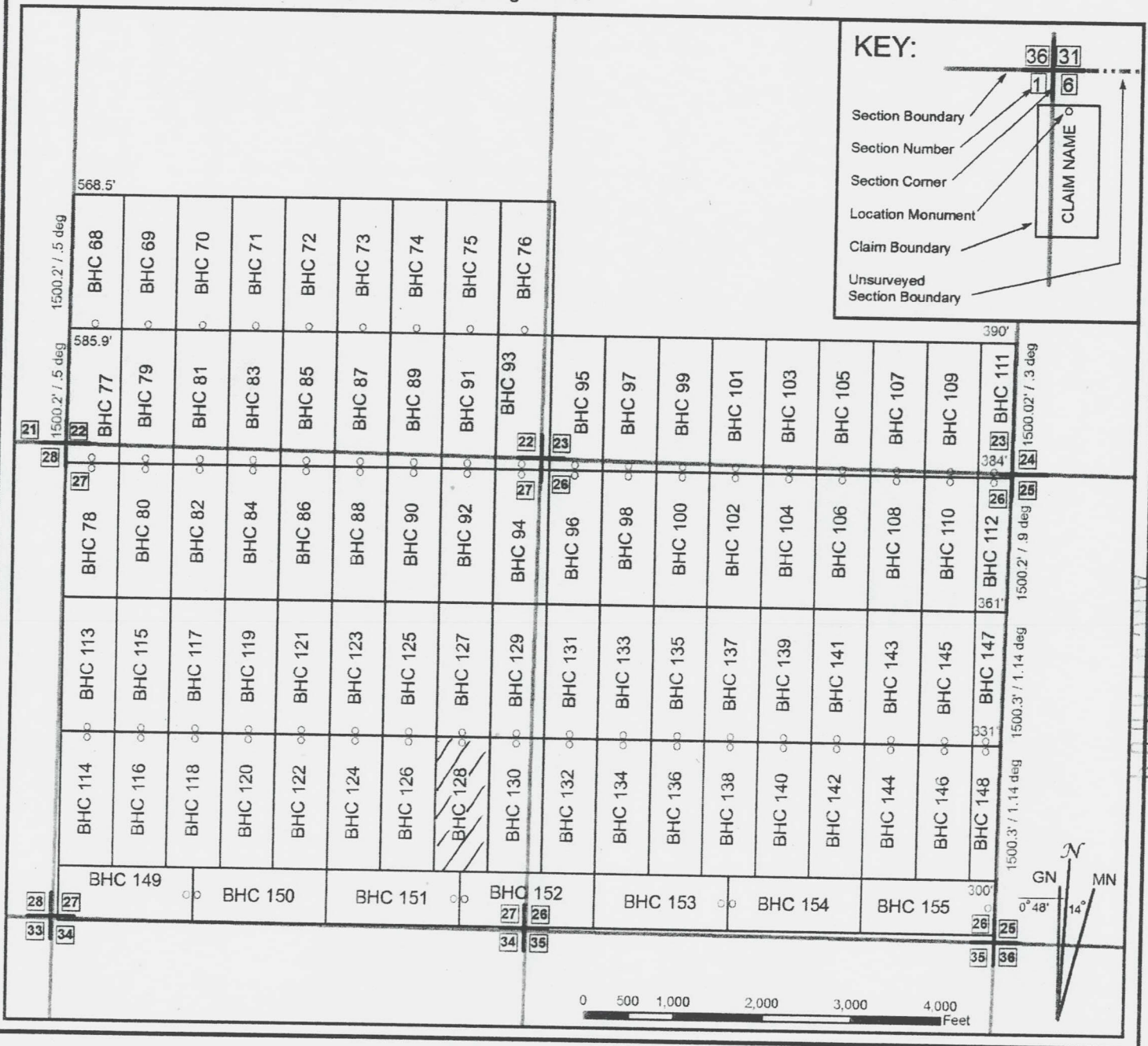
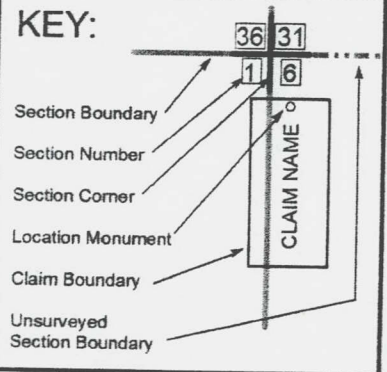
# Lode Mining Claim Map

## Map of the BHC 128 Lode Claim

Map prepared from an actual field survey of said Lode Claim and attached to and hereby made a part of the Location Notice


1. Name and address of Locator of Claim: Bronco Creek Exploration Inc., 1815 E Winsett St., Tucson, AZ 85719
2. The Lode Mining Claim is located in section(s) 27, T 8N, R 2W, Gila and Salt River Base and Meridian, Yavapai County, Arizona.
3. The corner, center-line, and location monuments are made up of 2" x 2" x 5' wooden posts marked with metal tags
4. Each claim is 1500' long and 600' wide unless otherwise indicated.
5. All claims are tied to the surveyed southwest corner of Section 22, Township 8N, Range 2W, Gila and Salt River Base and Meridian. The northwest corner of Lode Claim BHC 68 lies approximately 2,788' north and 28' east of said monument. Bearings and distance are grid north.

### KEY:



RECEIVED  
 PHOENIX, ARIZONA  
 2011 OCT 30 AM 11:00  
 COUNTY CLERK'S OFFICE

MAY 10 10 10

When recorded, return :

Bronco Creek Exploration, Inc  
1815 E. Winsett St.  
Tucson, AZ 85719

**LOCATION NOTICE FOR LODE MINING CLAIM**

NOTICE IS HEREBY GIVEN that the BHC 130 lode mining claim has been located by **Bronco Creek Exploration Inc.**, whose current mailing address is:  
1815 E. Winsett St., Tucson, Arizona 85719.

RECEIVED  
BLM AZ STATE OFFICE  
2012 OCT 30 A 11:02  
BLM  
Date Stamp  
MIDENIX, ARIZONA

The general course of this claim is north-south and it is situated in Yavapai County, Arizona. This claim is 1,500 feet in length and 600 feet in width. This claim runs from the location monument on which this location notice is posted approximately 20 feet in a north direction to the north end line and 1,480 feet in a south direction to the south end line. This claim is marked by six monuments, one at each corner and one at the center of each end line of the claim.

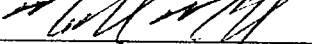
The location monument on which this notice is posted is situated within Section 27, Township 8N, Range 2W, Gila and Salt River Base and Meridian, Arizona, and this claim encompasses portions of the following quarter section(s), section(s), Township(s) and Range(s):

SE1/4 Sec. 27 and SW1/4 Sec. 26, T 8N, R 2W  
Gila and Salt River Base and Meridian, Arizona.

The locality of this claim with reference to some natural object or permanent monument and additional information (if any) concerning its locality are as follows: The northwest corner of the claim with reference to a permanent monument is:

**3,212 feet south and 4,797 feet east from the southwest corner of Section 22, Township 8 North, Range 2 West.**

DATED AND POSTED on the ground this 11<sup>th</sup> day of October, 2012.

LOCATOR (s)   
.....Agent for: Bronco Creek Exploration  
Michael McCard

Form MCF100  
Revised July, 2005

AMC 19610

# Lode Mining Claim Map

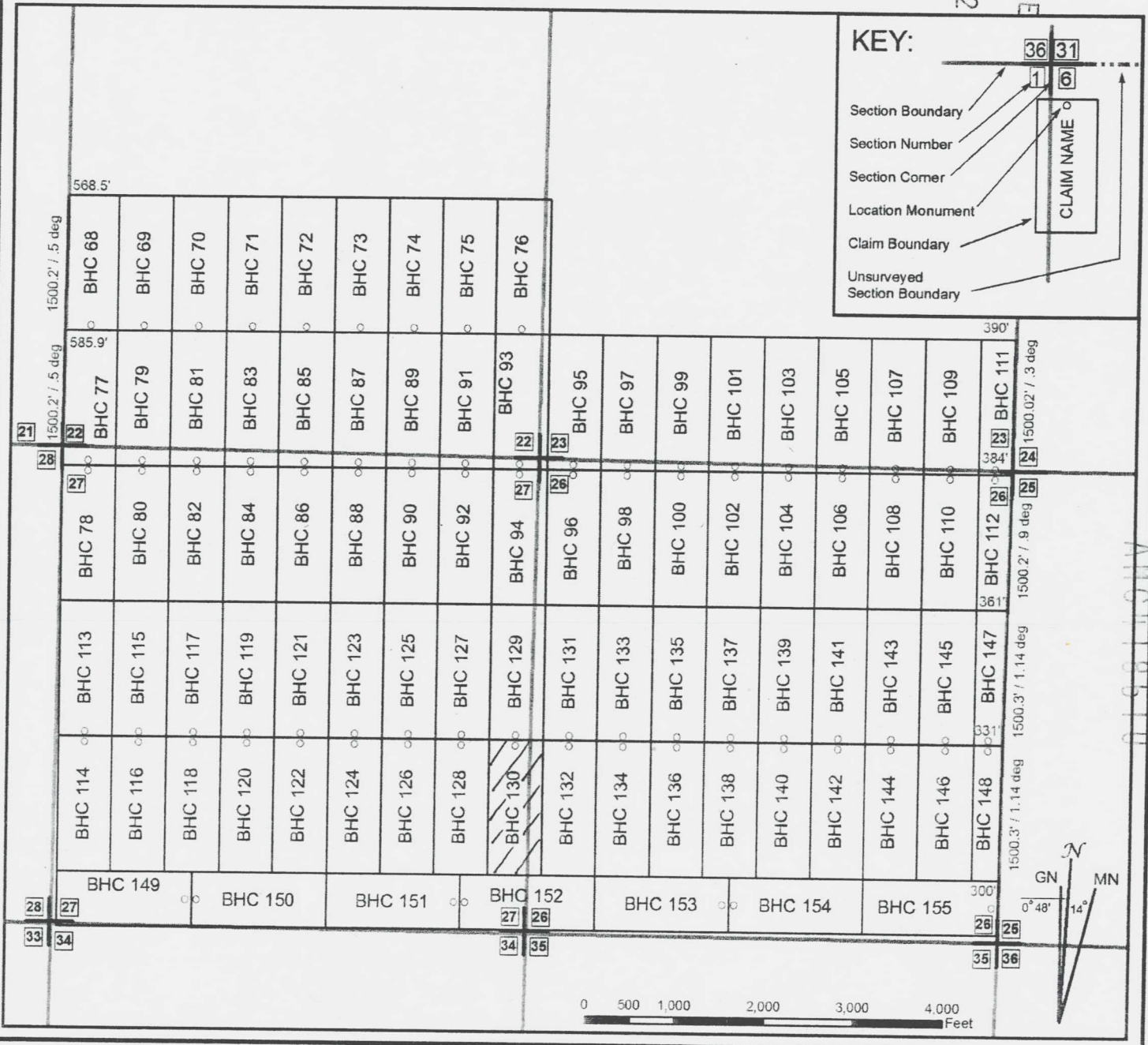
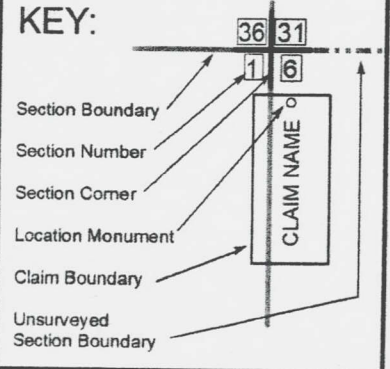
## Map of the BHC 130 Lode Claim


Map prepared from an actual field survey of said Lode Claim and attached to and hereby made a part of the Location Notice

1. Name and address of Locator of Claim: Bronco Creek Exploration Inc., 1815 E Winsett St., Tucson, AZ 85719
2. The Lode Mining Claim is located in section(s) 26, 27, T 8N, R 2W, Gila and Salt River Base and Meridian, Yavapai County, Arizona.
3. The corner, center-line, and location monuments are made up of 2" x 2" x 5' wooden posts marked with metal tags.
4. Each claim is 1500' long and 600' wide unless otherwise indicated.
5. All claims are tied to the surveyed southwest corner of Section 22, Township 8N, Range 2W, Gila and Salt River Base and Meridian. The northwest corner of Lode Claim BHC 68 lies approximately 2,788' north and 28' east of said monument. Bearings and distance are grid north.

RECEIVED  
 BLM AZ STATE OFFICE  
 OCT 0 2002  
 PHOENIX ARIZONA

### KEY:



When recorded, return :

Bronco Creek Exploration, Inc  
1815 E. Winsett St.  
Tucson, AZ 85719

**LOCATION NOTICE FOR LODE MINING CLAIM**

NOTICE IS HEREBY GIVEN that the BHC 131 lode mining claim has been located by **Bronco Creek Exploration Inc.**, whose current mailing address is:  
1815 E. Winsett St., Tucson, Arizona 85719.

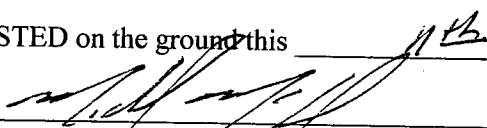
RECEIVED  
BLM AZ STATE OFFICE  
2012 OCT 30 A 11:02  
PHOENIX, ARIZONA  
BLM  
Date  
Stamp

Portions of this claim are staked under the authority of the Stock Raising Homestead Act of 1916 and assigned serial number AZA36025. The general course of this claim is north-south and it is situated in Yavapai County, Arizona. This claim is 1,500 feet in length and 600 feet in width. This claim runs from the location monument on which this location notice is posted approximately 20 feet in a south direction to the south end line and 1,480 feet in a north direction to the north end line. This claim is marked by six monuments, one at each corner and one at the center of each end line of the claim.

The location monument on which this notice is posted is situated within Section 26, Township 8N, Range 2W, Gila and Salt River Base and Meridian, Arizona, and this claim encompasses portions of the following quarter section(s), section(s), Township(s) and Range(s):  
NW1/4 and SW1/4 Sec. 26, T 8N, R 2W  
Gila and Salt River Base and Meridian, Arizona.

The locality of this claim with reference to some natural object or permanent monument and additional information (if any) concerning its locality are as follows: The northwest corner of the claim with reference to a permanent monument is:  
**1,712 feet south and 5,397 feet east from the southwest corner of Section 22, Township 8 North, Range 2 West.**

DATED AND POSTED on the ground this 11<sup>th</sup> day of October, 2012.

LOCATOR (s)   
.....Agent for: Bronco Creek Exploration  
Mike McCarrel

Form MCF100  
Revised July, 2005

ANCH 18611

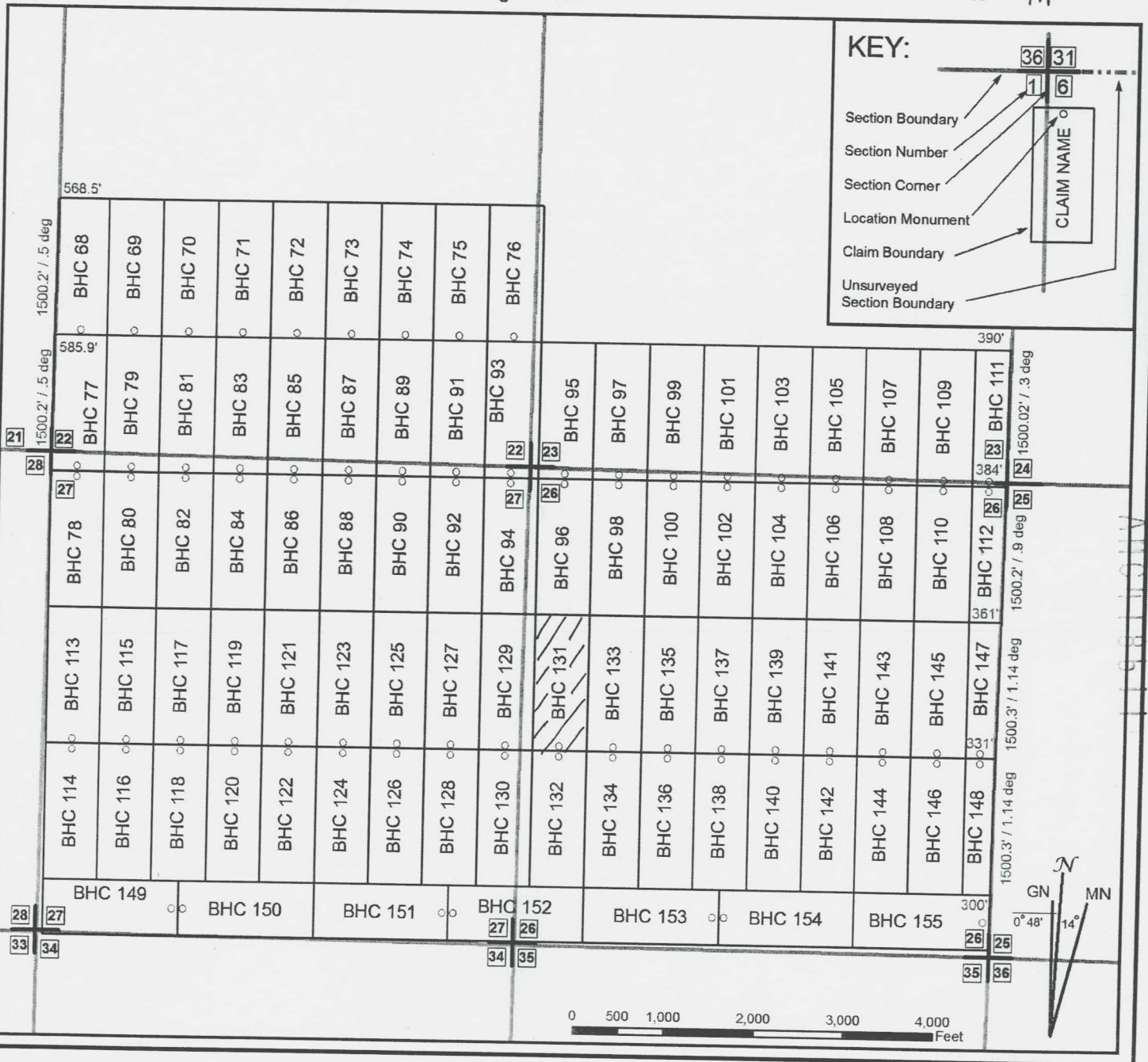
# Lode Mining Claim Map

## Map of the BHC 131 Lode Claim

Map prepared from an actual field survey of said Lode Claim and attached to and hereby made a part of the Location Notice

1. Name and address of Locator of Claim: Bronco Creek Exploration Inc., 1815 E Winsett St., Tucson, AZ 85719
2. The Lode Mining Claim is located in section(s) 26, T 8N, R 2W, Gila and Salt River Base and Meridian, Yavapai County, Arizona.
3. The corner, center-line, and location monuments are made up of 2" x 2" x 5' wooden posts marked with metal tags.
4. Each claim is 1500' long and 600' wide unless otherwise indicated.
5. All claims are tied to the surveyed southwest corner of Section 22, Township 8N, Range 2W, Gila and Salt River Base and Meridian. The northwest corner of Lode Claim BHC 68 lies approximately 2,788' north and 28' east of said monument. Bearings and distance are grid north.

RECEIVED  
 BLM AZ STATE OFFICE  
 PHOENIX ARIZONA  
 03 OCT 31 A 11:03



When recorded, return to:

Bronco Creek Exploration, Inc  
1815 E. Winsett St.  
Tucson, AZ 85719

**LOCATION NOTICE FOR LODE MINING CLAIM**

NOTICE IS HEREBY GIVEN that the BHC 132 lode mining claim has been located by **Bronco Creek Exploration Inc.**, whose current mailing address is:  
1815 E. Winsett St., Tucson, Arizona 85719.

RECEIVED  
BLM AZ STATE OFFICE  
2012 OCT 30 A 11:03  
TUCSON, ARIZONA  
BLM  
Date  
Stamp

The general course of this claim is north-south and it is situated in Yavapai County, Arizona. This claim is 1,500 feet in length and 600 feet in width. This claim runs from the location monument on which this location notice is posted approximately 20 feet in a north direction to the north end line and 1,480 feet in a south direction to the south end line. This claim is marked by six monuments, one at each corner and one at the center of each end line of the claim.

The location monument on which this notice is posted is situated within Section 26, Township 8N, Range 2W, Gila and Salt River Base and Meridian, Arizona, and this claim encompasses portions of the following quarter section(s), section(s), Township(s) and Range(s):

SW1/4 Sec. 26, T 8N, R 2W  
Gila and Salt River Base and Meridian, Arizona.

The locality of this claim with reference to some natural object or permanent monument and additional information (if any) concerning its locality are as follows: The northwest corner of the claim with reference to a permanent monument is:  
**3,212 feet south and 5,397 feet east from the southwest corner of Section 22, Township 8 North, Range 2 West.**

DATED AND POSTED on the ground this 11<sup>th</sup> day of October, 2012.

LOCATOR (s) [Signature]  
.....Agent for: Bronco Creek Exploration  
Michael McCarrel

Form MCF100  
Revised July, 2005

AMC 118612

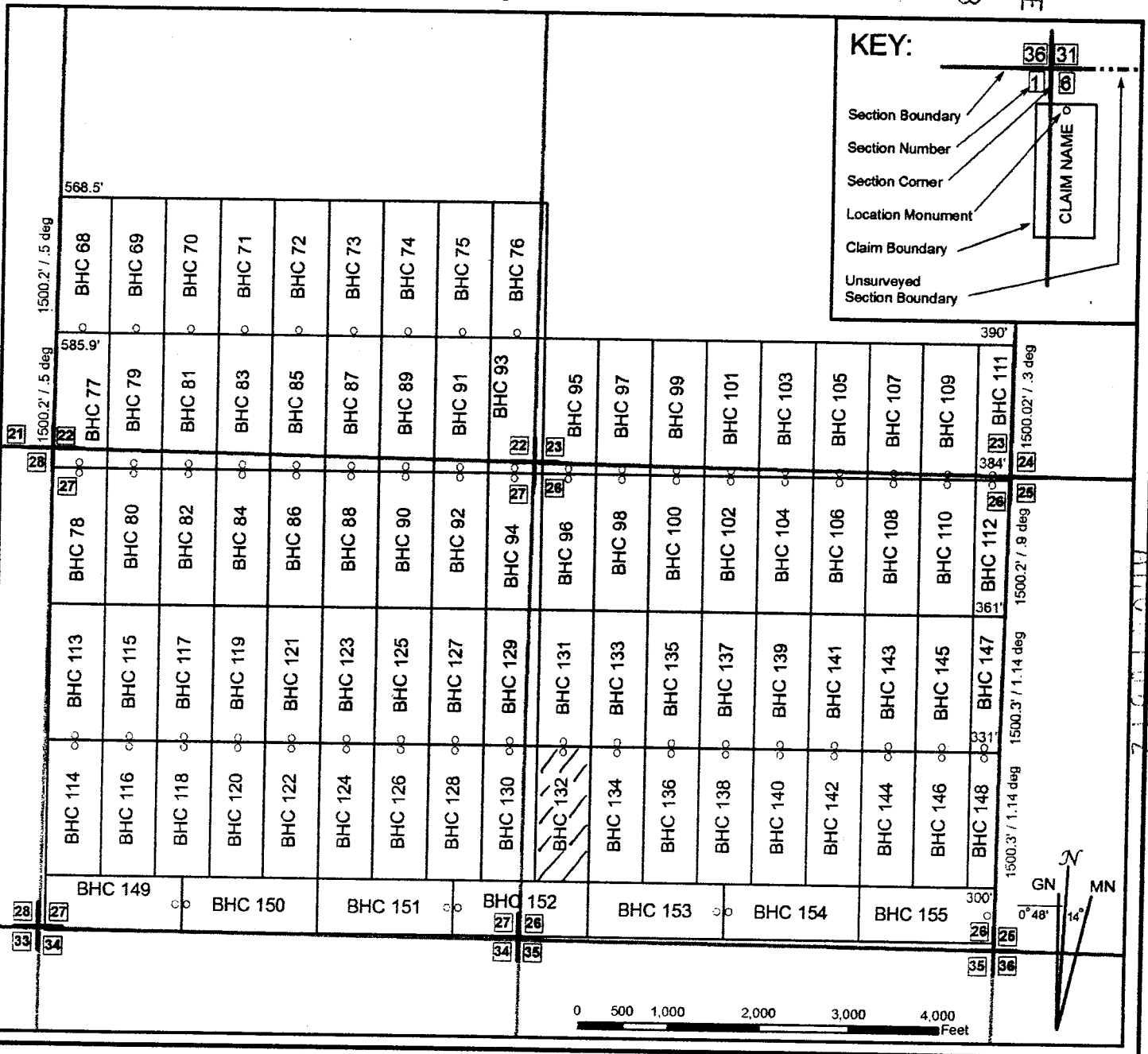
# Lode Mining Claim Map

## Map of the BHC 132 Lode Claim

Map prepared from an actual field survey of said Lode Claim and attached to and hereby made a part of the Location Notice

1. Name and address of Locator of Claim: Bronco Creek Exploration Inc., 1815 E Wnsett St., Tucson, AZ 85719
2. The Lode Mining Claim is located in section(s) 26, T 8N, R 2W, Gila and Salt River Base and Meridian, Yavapai County, Arizona.
3. The corner, center-line, and location monuments are made up of 2" x 2" x 5' wooden posts marked with metal tags.
4. Each claim is 1500' long and 600' wide unless otherwise indicated.
5. All claims are tied to the surveyed southwest corner of Section 22, Township 8N, Range 2W, Gila and Salt River Base and Meridian. The northwest corner of Lode Claim BHC 68 lies approximately 2,788' north and 28' east of said monument. Bearings and distance are grid north.

RECEIVED  
 DLM STATE OFFICE  
 OCT 30 AM 10:03  
 YAVAPAI COUNTY ARIZONA



When recorded, return to:

Bronco Creek Exploration, Inc  
1815 E. Winsett St.  
Tucson, AZ 85719

**LOCATION NOTICE FOR LODE MINING CLAIM**

NOTICE IS HEREBY GIVEN that the BHC 134 lode mining claim has been located by **Bronco Creek Exploration Inc.**, whose current mailing address is:  
1815 E. Winsett St., Tucson, Arizona 85719.

RECEIVED  
BLM AZ STATE OFFICE  
2012 OCT 30 A 11: 03  
PHOENIX, ARIZONA  
BLM  
Date  
Stamp

The general course of this claim is north-south and it is situated in Yavapai County, Arizona. This claim is 1,500 feet in length and 600 feet in width. This claim runs from the location monument on which this location notice is posted approximately 20 feet in a north direction to the north end line and 1,480 feet in a south direction to the south end line. This claim is marked by six monuments, one at each corner and one at the center of each end line of the claim.


The location monument on which this notice is posted is situated within Section 26, Township 8N, Range 2W, Gila and Salt River Base and Meridian, Arizona, and this claim encompasses portions of the following quarter section(s), section(s), Township(s) and Range(s):

SW1/4 Sec. 26, T 8N, R 2W  
Gila and Salt River Base and Meridian, Arizona.

The locality of this claim with reference to some natural object or permanent monument and additional information (if any) concerning its locality are as follows: The northwest corner of the claim with reference to a permanent monument is:

**3,212 feet south and 5,997 feet east from the southwest corner of Section 22, Township 8 North, Range 2 West.**

DATED AND POSTED on the ground this 11<sup>th</sup> day of October, 2012.

LOCATOR (s)   
.....Agent for: Bronco Creek Exploration  
Michael McCarrel

Form MCF100  
Revised July, 2005

AMC 418613



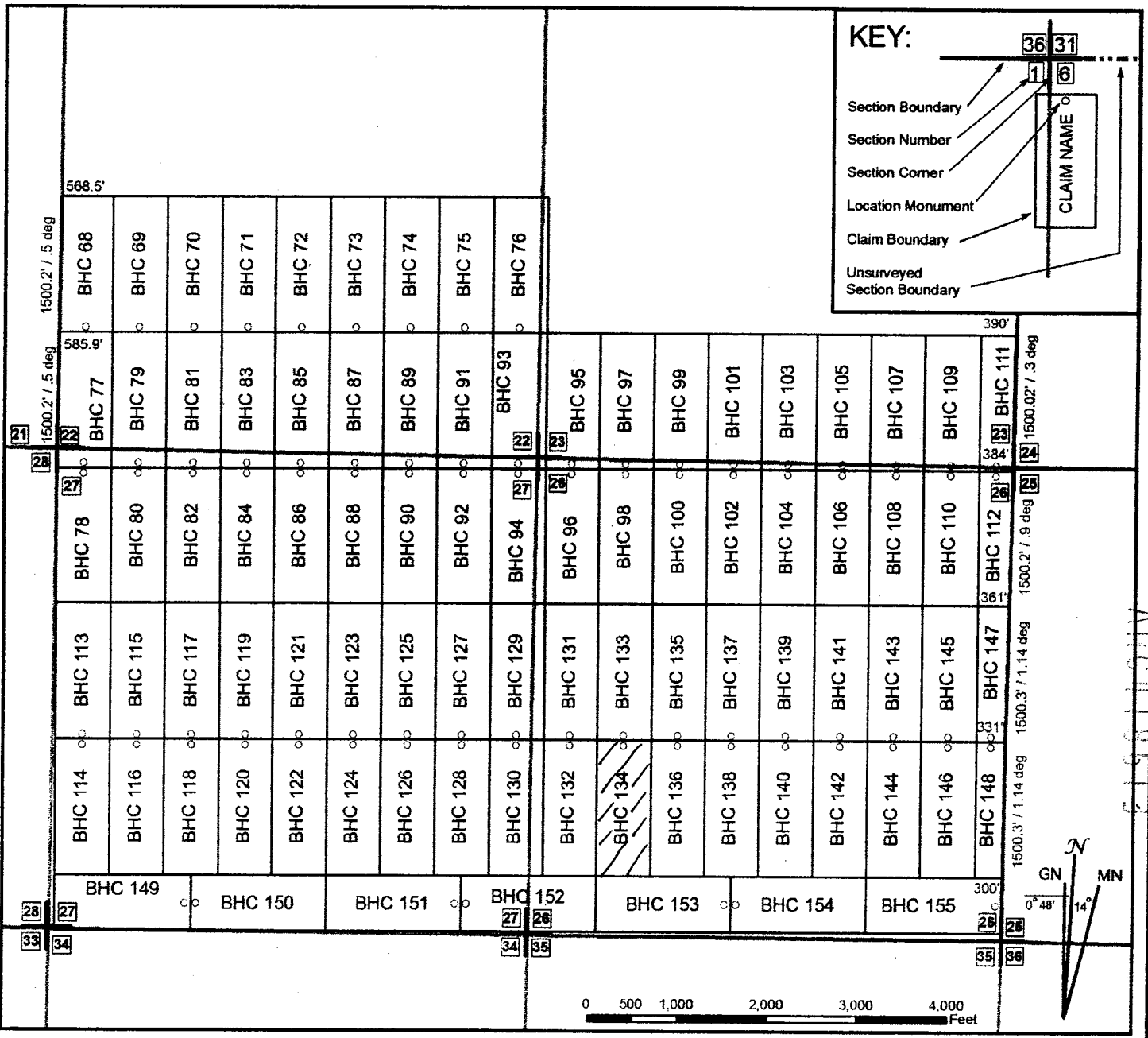
# Lode Mining Claim Map

## Map of the BHC 134 Lode Claim

Map prepared from an actual field survey of said Lode Claim and attached to and hereby made a part of the Location Notice

1. Name and address of Locator of Claim: Bronco Creek Exploration Inc., 1815 E Winsett St., Tucson, AZ 85719
2. The Lode Mining Claim is located in section(s) 26, T 8N, R 2W, Gila and Salt River Base and Meridian, Yavapai County, Arizona.
3. The corner, center-line, and location monuments are made up of 2" x 2" x 5' wooden posts marked with metal tags.
4. Each claim is 1500' long and 600' wide unless otherwise indicated.
5. All claims are tied to the surveyed southwest corner of Section 22, Township 8N, Range 2W, Gila and Salt River Base and Meridian. The northwest corner of Lode Claim BHC 68 lies approximately 2,788' north and 28' east of said monument. Bearings and distance are grid north.

RECEIVED  
 BLM AZ STATE OFFICE  
 7/20/13 11:00 AM  
 PHOENIX, ARIZONA



When recorded, return to:

Bronco Creek Exploration, Inc  
1815 E. Winsett St.  
Tucson, AZ 85719

**LOCATION NOTICE FOR LODE MINING CLAIM**

NOTICE IS HEREBY GIVEN that the BHC 136 lode mining claim has been located by **Bronco Creek Exploration Inc.**, whose current mailing address is:  
1815 E. Winsett St., Tucson, Arizona 85719.

RECEIVED  
BLM AZ STATE OFFICE  
2012 OCT 30 A 11:03  
PHOENIX, ARIZONA  
BLM  
Date Stamp

The general course of this claim is north-south and it is situated in Yavapai County, Arizona. This claim is 1,500 feet in length and 600 feet in width. This claim runs from the location monument on which this location notice is posted approximately 20 feet in a north direction to the north end line and 1,480 feet in a south direction to the south end line. This claim is marked by six monuments, one at each corner and one at the center of each end line of the claim.

The location monument on which this notice is posted is situated within Section 26, Township 8N, Range 2W, Gila and Salt River Base and Meridian, Arizona, and this claim encompasses portions of the following quarter section(s), section(s), Township(s) and Range(s):

SW1/4 Sec. 26, T 8N, R 2W  
Gila and Salt River Base and Meridian, Arizona.

The locality of this claim with reference to some natural object or permanent monument and additional information (if any) concerning its locality are as follows: The northwest corner of the claim with reference to a permanent monument is:

**3,212 feet south and 6,597 feet east from the southwest corner of Section 22, Township 8 North, Range 2 West.**

DATED AND POSTED on the ground this 11th day of October, 2012.

LOCATOR (s) [Signature]  
.....Agent for: Bronco Creek Exploration  
Michael McCarrel

Form MCF100  
Revised July, 2005

AMC 118614

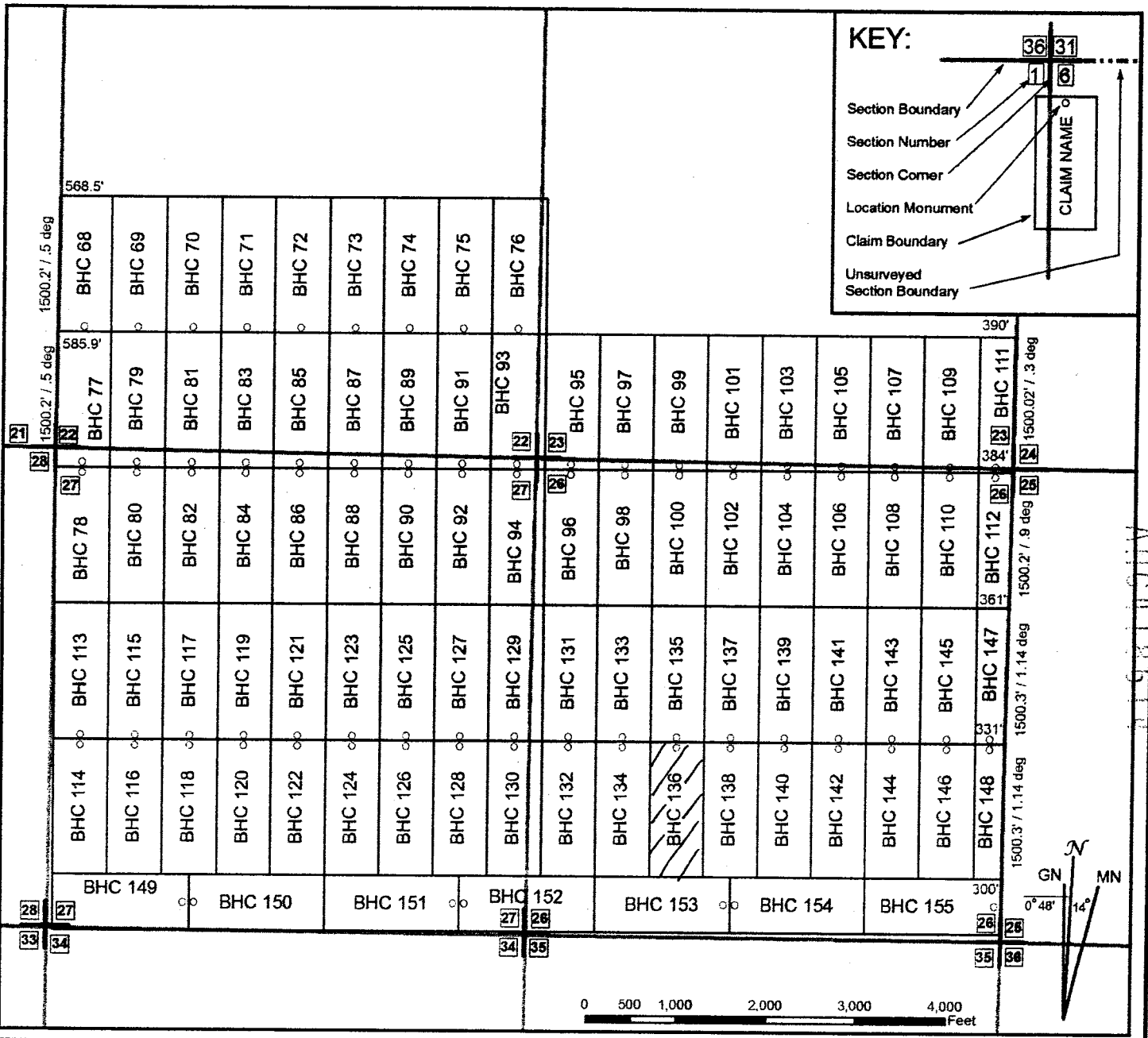
# Lode Mining Claim Map

## Map of the BHC 136 Lode Claim

Map prepared from an actual field survey of said Lode Claim and attached to and hereby made a part of the Location Notice

1. Name and address of Locator of Claim: Bronco Creek Exploration Inc., 1815 E Winsett St., Tucson, AZ 85719
2. The Lode Mining Claim is located in section(s) 26, T 8N, R 2W, Gila and Salt River Base and Meridian, Yavapai County, Arizona.
3. The corner, center-line, and location monuments are made up of 2" x 2" x 5' wooden posts marked with metal tags.
4. Each claim is 1500' long and 600' wide unless otherwise indicated.
5. All claims are tied to the surveyed southwest corner of Section 22, Township 8N, Range 2W, Gila and Salt River Base and Meridian. The northwest corner of Lode Claim BHC 68 lies approximately 2,788' north and 29' east of said monument. Bearings and distance are grid north.

RECEIVED  
 PLM A STATE OFFICE  
 2017 OCT 30 AM 11:15  
 PUEBLO, ARIZONA



When recorded, return to:

Bronco Creek Exploration, Inc  
1815 E. Winsett St.  
Tucson, AZ 85719

**LOCATION NOTICE FOR LODE MINING CLAIM**

NOTICE IS HEREBY GIVEN that the BHC 138 lode mining claim has been located by **Bronco Creek Exploration Inc.**, whose current mailing address is:  
1815 E. Winsett St., Tucson, Arizona 85719.

RECEIVED  
BLM AZ STATE OFFICE  
2012 OCT 30 A 11:03  
PHOENIX, ARIZONA  
BLM  
Date  
Stamp

The general course of this claim is north-south and it is situated in Yavapai County, Arizona. This claim is 1,500 feet in length and 600 feet in width. This claim runs from the location monument on which this location notice is posted approximately 20 feet in a north direction to the north end line and 1,480 feet in a south direction to the south end line. This claim is marked by six monuments, one at each corner and one at the center of each end line of the claim.

The location monument on which this notice is posted is situated within Section 26, Township 8N, Range 2W, Gila and Salt River Base and Meridian, Arizona, and this claim encompasses portions of the following quarter section(s), section(s), Township(s) and Range(s):

SW1/4 Sec. 26, T 8N, R 2W  
Gila and Salt River Base and Meridian, Arizona.

The locality of this claim with reference to some natural object or permanent monument and additional information (if any) concerning its locality are as follows: The northwest corner of the claim with reference to a permanent monument is:  
**3,212 feet south and 7,197 feet east from the southwest corner of Section 22, Township 8 North, Range 2 West.**

DATED AND POSTED on the ground this 11<sup>th</sup> day of October, 2012.

LOCATOR (s) [Signature]  
.....Agent for: Bronco Creek Exploration  
Michael McCand

Form MCF100  
Revised July, 2005

AN0418615

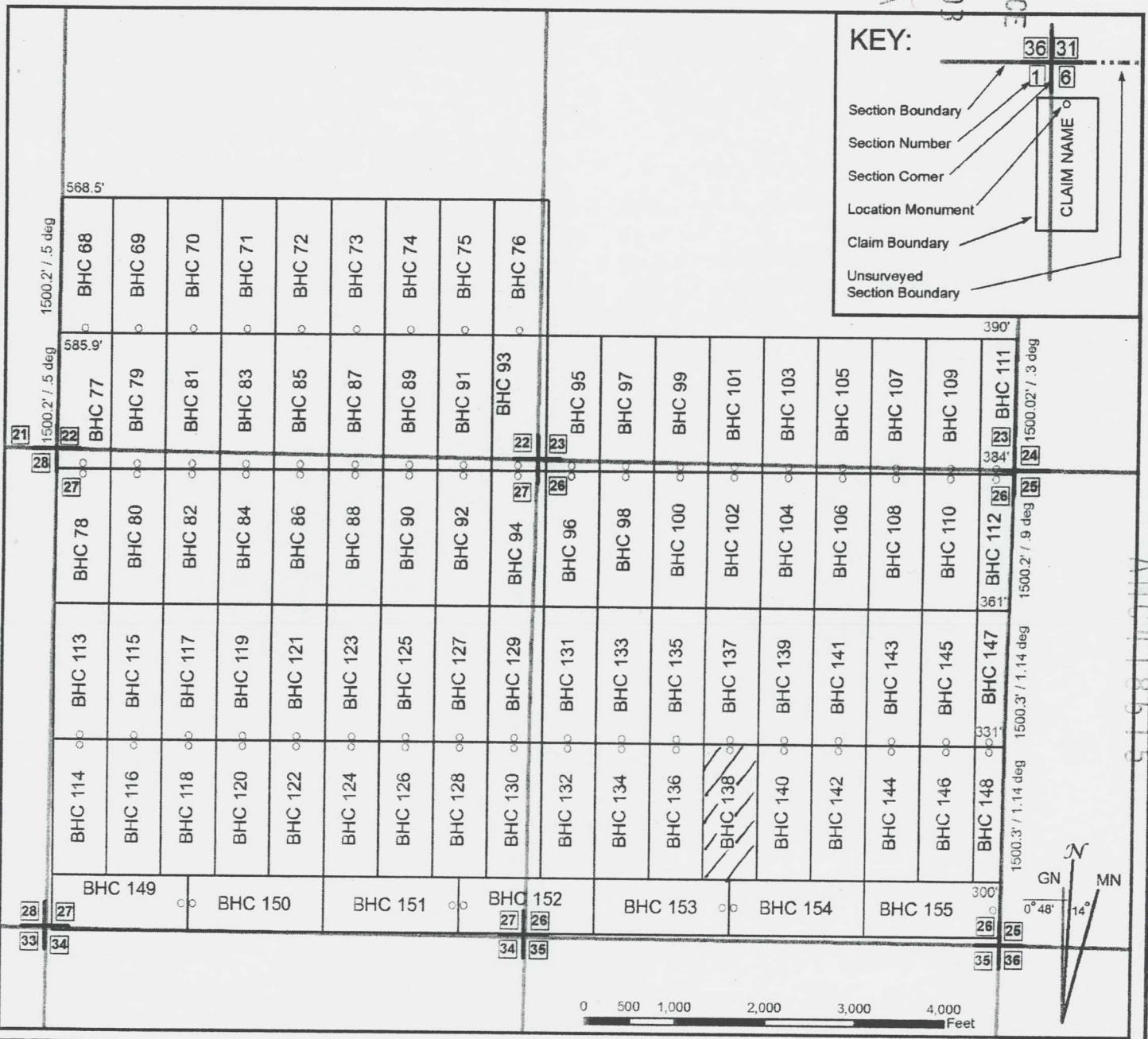
# Lode Mining Claim Map

## Map of the BHC 138 Lode Claim

Map prepared from an actual field survey of said Lode Claim and attached to and hereby made a part of the Location Notice

1. Name and address of Locator of Claim: Bronco Creek Exploration Inc., 1815 E Winsett St., Tucson, AZ 85719
2. The Lode Mining Claim is located in section(s) 26, T 8N, R 2W, Gila and Salt River Base and Meridian, Yavapai County, Arizona.
3. The corner, center-line, and location monuments are made up of 2" x 2" x 5' wooden posts marked with metal tags.
4. Each claim is 1500' long and 600' wide unless otherwise indicated.
5. All claims are tied to the surveyed southwest corner of Section 22, Township 8N, Range 2W, Gila and Salt River Base and Meridian. The northwest corner of Lode Claim BHC 68 lies approximately 2,788' north and 28' east of said monument. Bearings and distance are grid north.

RECEIVED  
 BLAZED STATE OFFICE  
 OCT 30 AM 10:03  
 P. O. BOX 100  
 PHOENIX, ARIZONA



When recorded, return to:

Bronco Creek Exploration, Inc  
1815 E. Winsett St.  
Tucson, AZ 85719

**LOCATION NOTICE FOR LODE MINING CLAIM**

NOTICE IS HEREBY GIVEN that the BHC 140 lode mining claim has been located by **Bronco Creek Exploration Inc.**, whose current mailing address is:  
1815 E. Winsett St., Tucson, Arizona 85719.

RECEIVED  
BLM AZ STATE OFFICE  
2012 OCT 30 A 11:03  
TUCSON, ARIZONA  
BLM  
Date  
Stamp

The general course of this claim is north-south and it is situated in Yavapai County, Arizona. This claim is 1,500 feet in length and 600 feet in width. This claim runs from the location monument on which this location notice is posted approximately 20 feet in a north direction to the north end line and 1,480 feet in a south direction to the south end line. This claim is marked by six monuments, one at each corner and one at the center of each end line of the claim.

The location monument on which this notice is posted is situated within Section 26, Township 8N, Range 2W, Gila and Salt River Base and Meridian, Arizona, and this claim encompasses portions of the following quarter section(s), section(s), Township(s) and Range(s):

SW1/4 and SE1/4 Sec. 26, T 8N, R 2W  
Gila and Salt River Base and Meridian, Arizona.

The locality of this claim with reference to some natural object or permanent monument and additional information (if any) concerning its locality are as follows: The northwest corner of the claim with reference to a permanent monument is:

**3,212 feet south and 7,797 feet east from the southwest corner of Section 22, Township 8 North, Range 2 West.**

DATED AND POSTED on the ground this 11<sup>th</sup> day of October, 2012.

LOCATOR (s) [Signature]  
..... Agent for: Bronco Creek Exploration  
Michael McCarrel

Form MCF100  
Revised July, 2005

ANON18616

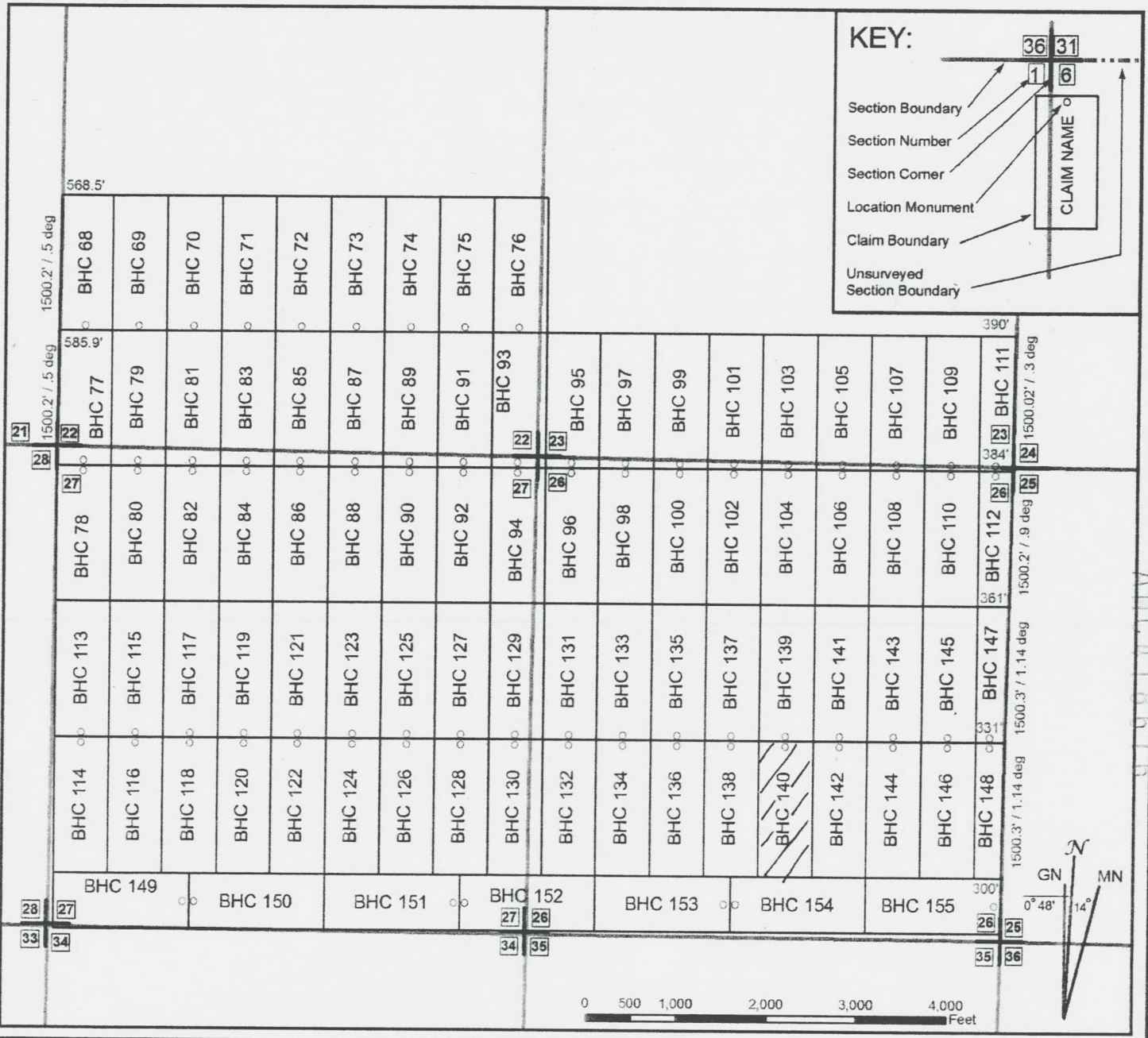
# Lode Mining Claim Map

## Map of the BHC 140 Lode Claim

Map prepared from an actual field survey of said Lode Claim and attached to and hereby made a part of the Location Notice

1. Name and address of Locator of Claim: Bronco Creek Exploration Inc., 1815 E Winsett St., Tucson, AZ 85719
2. The Lode Mining Claim is located in section(s) 26, T 8N, R 2W, Gila and Salt River Base and Meridian, Yavapai County, Arizona.
3. The corner, center-line, and location monuments are made up of 2" x 2" x 5' wooden posts marked with metal tags.
4. Each claim is 1500' long and 600' wide unless otherwise indicated.
5. All claims are tied to the surveyed southwest corner of Section 22, Township 8N, Range 2W, Gila and Salt River Base and Meridian. The northwest corner of Lode Claim BHC 68 lies approximately 2,788' north and 28' east of said monument. Bearings and distance are grid north.

RECEIVED  
 BLM STATE OFFICE  
 7/27/13 10:11:03  
 TUCSON, ARIZONA



When recorded, return to:

Bronco Creek Exploration, Inc  
1815 E. Winsett St.  
Tucson, AZ 85719

**LOCATION NOTICE FOR LODE MINING CLAIM**

NOTICE IS HEREBY GIVEN that the BHC 142 lode mining claim has been located by **Bronco Creek Exploration Inc.**, whose current mailing address is:  
1815 E. Winsett St., Tucson, Arizona 85719.

RECEIVED  
BLM AZ STATE OFFICE  
2012 OCT 30 A 11: 03  
PHOENIX, ARIZONA  
BLM  
Date  
Stamp


The general course of this claim is north-south and it is situated in Yavapai County, Arizona. This claim is 1,500 feet in length and 600 feet in width. This claim runs from the location monument on which this location notice is posted approximately 20 feet in a north direction to the north end line and 1,480 feet in a south direction to the south end line. This claim is marked by six monuments, one at each corner and one at the center of each end line of the claim.

The location monument on which this notice is posted is situated within Section 26, Township 8N, Range 2W, Gila and Salt River Base and Meridian, Arizona, and this claim encompasses portions of the following quarter section(s), section(s), Township(s) and Range(s):

SE1/4 Sec. 26, T 8N, R 2W  
Gila and Salt River Base and Meridian, Arizona.

The locality of this claim with reference to some natural object or permanent monument and additional information (if any) concerning its locality are as follows: The northwest corner of the claim with reference to a permanent monument is:  
**3,212 feet south and 8,397 feet east from the southwest corner of Section 22, Township 8 North, Range 2 West.**

DATED AND POSTED on the ground this 11<sup>th</sup> day of October, 2012.

LOCATOR (s)   
..... Agent for: Bronco Creek Exploration  
Michael McCarrel

Form MCF100  
Revised July, 2005

AMC418617



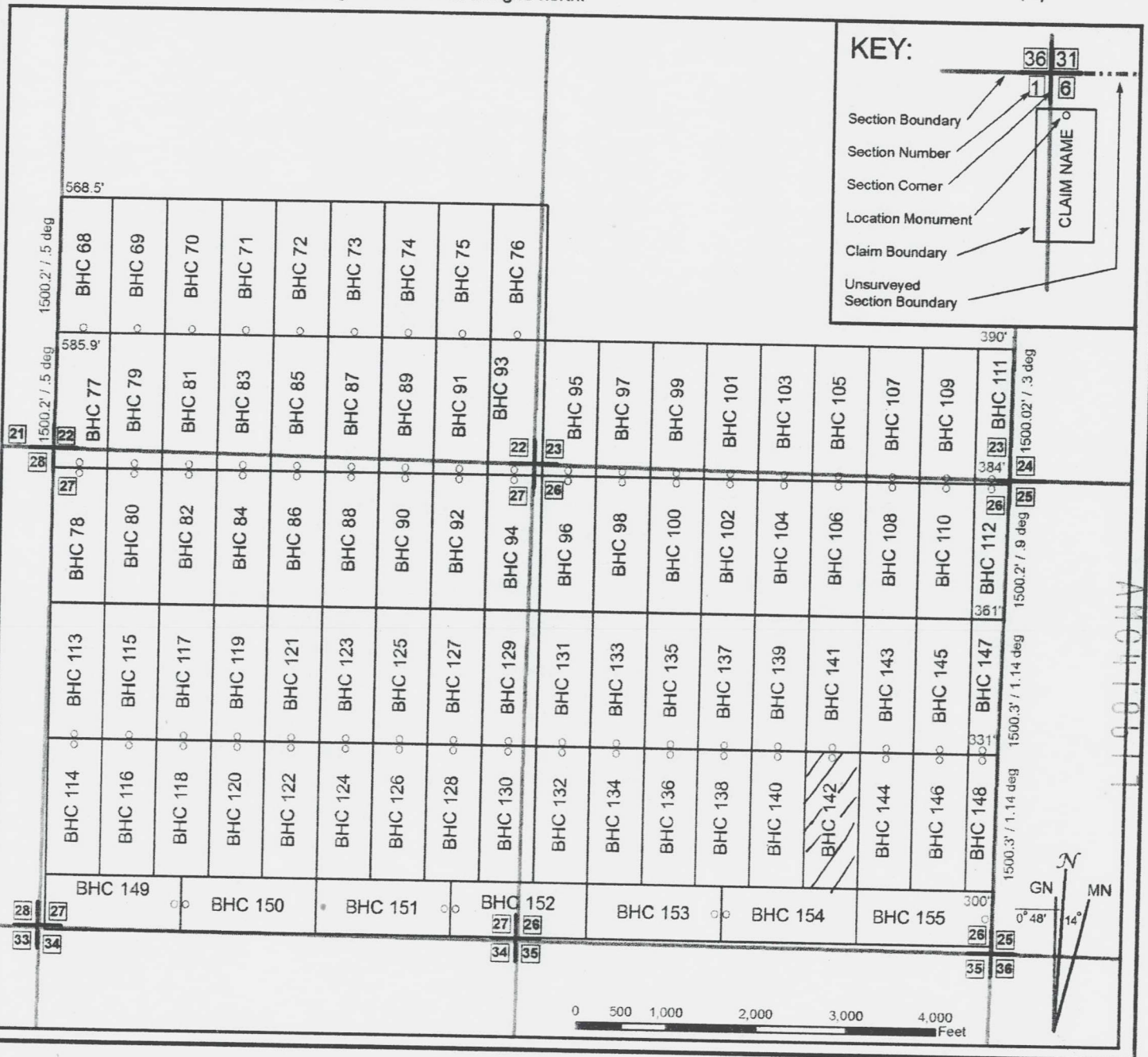
# Lode Mining Claim Map

## Map of the BHC 142 Lode Claim

Map prepared from an actual field survey of said Lode Claim and attached to and hereby made a part of the Location Notice

1. Name and address of Locator of Claim: Bronco Creek Exploration Inc., 1815 E Winsett St., Tucson, AZ 85719
2. The Lode Mining Claim is located in section(s) 26, T 8N, R 2W, Gila and Salt River Base and Meridian, Yavapai County, Arizona.
3. The corner, center-line, and location monuments are made up of 2" x 2" x 5' wooden posts marked with metal tags.
4. Each claim is 1500' long and 600' wide unless otherwise indicated.
5. All claims are tied to the surveyed southwest corner of Section 22, Township 8N, Range 2W, Gila and Salt River Base and Meridian. The northwest corner of Lode Claim BHC 68 lies approximately 2,788' north and 28' east of said monument. Bearings and distance are grid north.

RECEIVED  
 BLM AZ STATE OFFICE  
 OCT 30 AM 11:05  
 PHOENIX, ARIZONA



When recorded, return to:

Bronco Creek Exploration, Inc  
1815 E. Winsett St.  
Tucson, AZ 85719

**LOCATION NOTICE FOR LODE MINING CLAIM**

NOTICE IS HEREBY GIVEN that the BHC 144 lode mining claim has been located by **Bronco Creek Exploration Inc.**, whose current mailing address is:  
1815 E. Winsett St., Tucson, Arizona 85719.

RECEIVED  
BLM AZ STATE OFFICE  
2012 OCT 30 A 11:03  
PHOENIX, ARIZONA  
BLM  
Date  
Stamp

The general course of this claim is north-south and it is situated in Yavapai County, Arizona. This claim is 1,500 feet in length and 600 feet in width. This claim runs from the location monument on which this location notice is posted approximately 20 feet in a north direction to the north end line and 1,480 feet in a south direction to the south end line. This claim is marked by six monuments, one at each corner and one at the center of each end line of the claim.

The location monument on which this notice is posted is situated within Section 26, Township 8N, Range 2W, Gila and Salt River Base and Meridian, Arizona, and this claim encompasses portions of the following quarter section(s), section(s), Township(s) and Range(s):

SE1/4 Sec. 26, T 8N, R 2W  
Gila and Salt River Base and Meridian, Arizona.

The locality of this claim with reference to some natural object or permanent monument and additional information (if any) concerning its locality are as follows: The northwest corner of the claim with reference to a permanent monument is:  
**3,212 feet south and 8,997 feet east from the southwest corner of Section 22, Township 8 North, Range 2 West.**

DATED AND POSTED on the ground this 11<sup>th</sup> day of October, 2012.

LOCATOR (s) [Signature]  
.....Agent for: Bronco Creek Exploration  
Michael McCarrel

Form MCF100  
Revised July, 2005

AMCH 18618

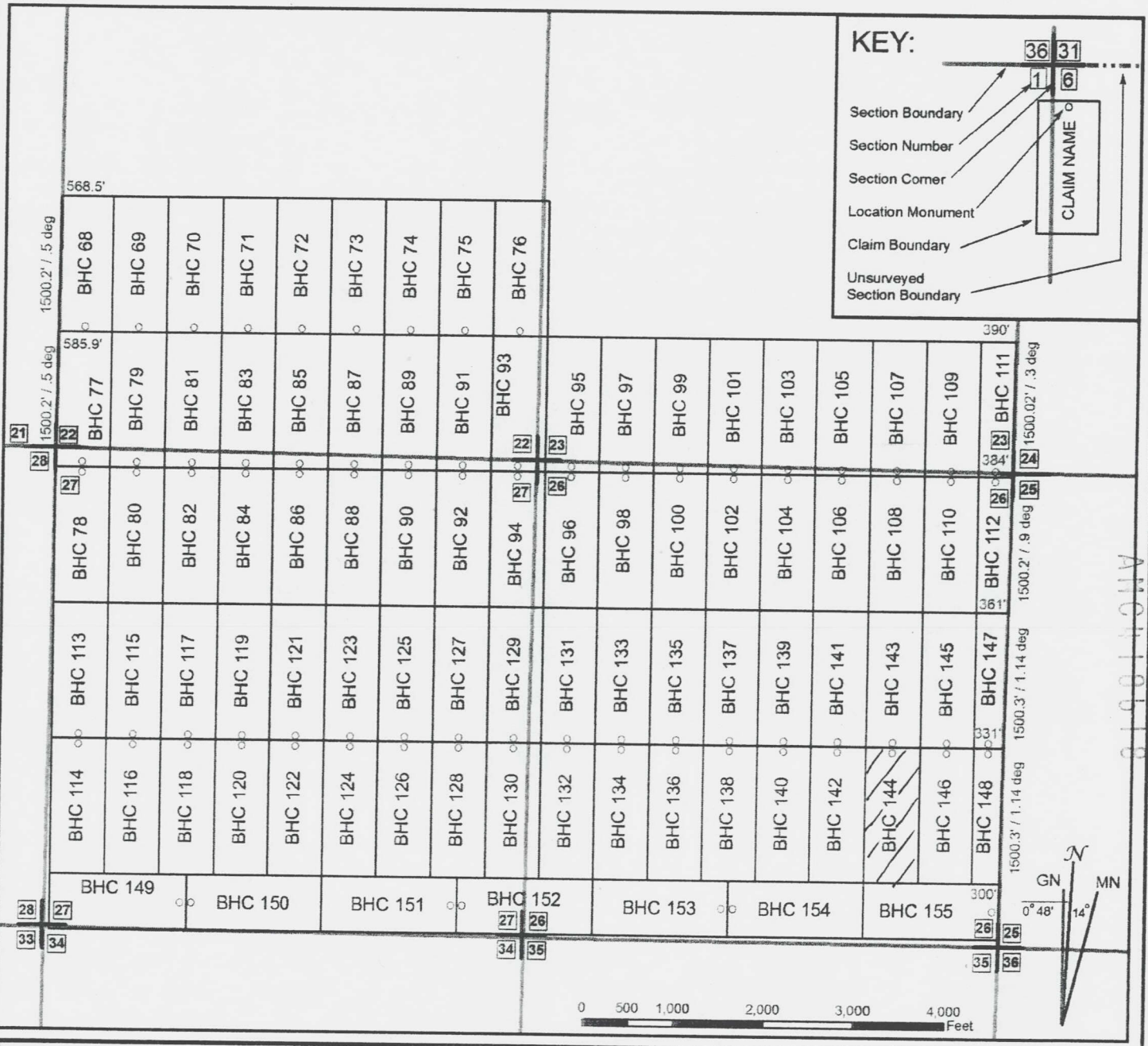
# Lode Mining Claim Map


## Map of the BHC 144 Lode Claim

Map prepared from an actual field survey of said Lode Claim and attached to and hereby made a part of the Location Notice

1. Name and address of Locator of Claim: Bronco Creek Exploration Inc., 1815 E Winsett St., Tucson, AZ 85719
2. The Lode Mining Claim is located in section(s) 26, T 8N, R 2W, Gila and Salt River Base and Meridian, Yavapai County, Arizona.
3. The corner, center-line, and location monuments are made up of 2" x 2" x 5' wooden posts marked with metal tags.
4. Each claim is 1500' long and 600' wide unless otherwise indicated.
5. All claims are tied to the surveyed southwest corner of Section 22, Township 8N, Range 2W, Gila and Salt River Base and Meridian. The northwest corner of Lode Claim BHC 68 lies approximately 2,788' north and 28' east of said monument. Bearings and distance are grid north.

RECEIVED  
 BLANK STATE OFFICE  
 2012 OCT 30 A 11:00  
 PHOENIX, ARIZONA



When recorded, return :

Bronco Creek Exploration, Inc  
1815 E. Winsett St.  
Tucson, AZ 85719

**LOCATION NOTICE FOR LODE MINING CLAIM**

NOTICE IS HEREBY GIVEN that the BHC 146 lode mining claim has been located by **Bronco Creek Exploration Inc.**, whose current mailing address is:  
1815 E. Winsett St., Tucson, Arizona 85719.

RECEIVED  
BLM AZ STATE OFFICE  
2012 OCT 30 A 11:03  
PHOENIX, ARIZONA  
BLM  
Date  
Stamp

The general course of this claim is north-south and it is situated in Yavapai County, Arizona. This claim is 1,500 feet in length and 600 feet in width. This claim runs from the location monument on which this location notice is posted approximately 20 feet in a north direction to the north end line and 1,480 feet in a south direction to the south end line. This claim is marked by six monuments, one at each corner and one at the center of each end line of the claim.


The location monument on which this notice is posted is situated within Section 26, Township 8N, Range 2W, Gila and Salt River Base and Meridian, Arizona, and this claim encompasses portions of the following quarter section(s), section(s), Township(s) and Range(s):

SE1/4 Sec. 26, T 8N, R 2W  
Gila and Salt River Base and Meridian, Arizona.

The locality of this claim with reference to some natural object or permanent monument and additional information (if any) concerning its locality are as follows: The northwest corner of the claim with reference to a permanent monument is:

**3,212 feet south and 9,597 feet east from the southwest corner of Section 22, Township 8 North, Range 2 West.**

DATED AND POSTED on the ground this 11<sup>th</sup> day of October, 2012.

LOCATOR (s)   
.....Agent for: Bronco Creek Exploration  
Michael McCarrel

Form MCF100  
Revised July, 2005

ANCU18619

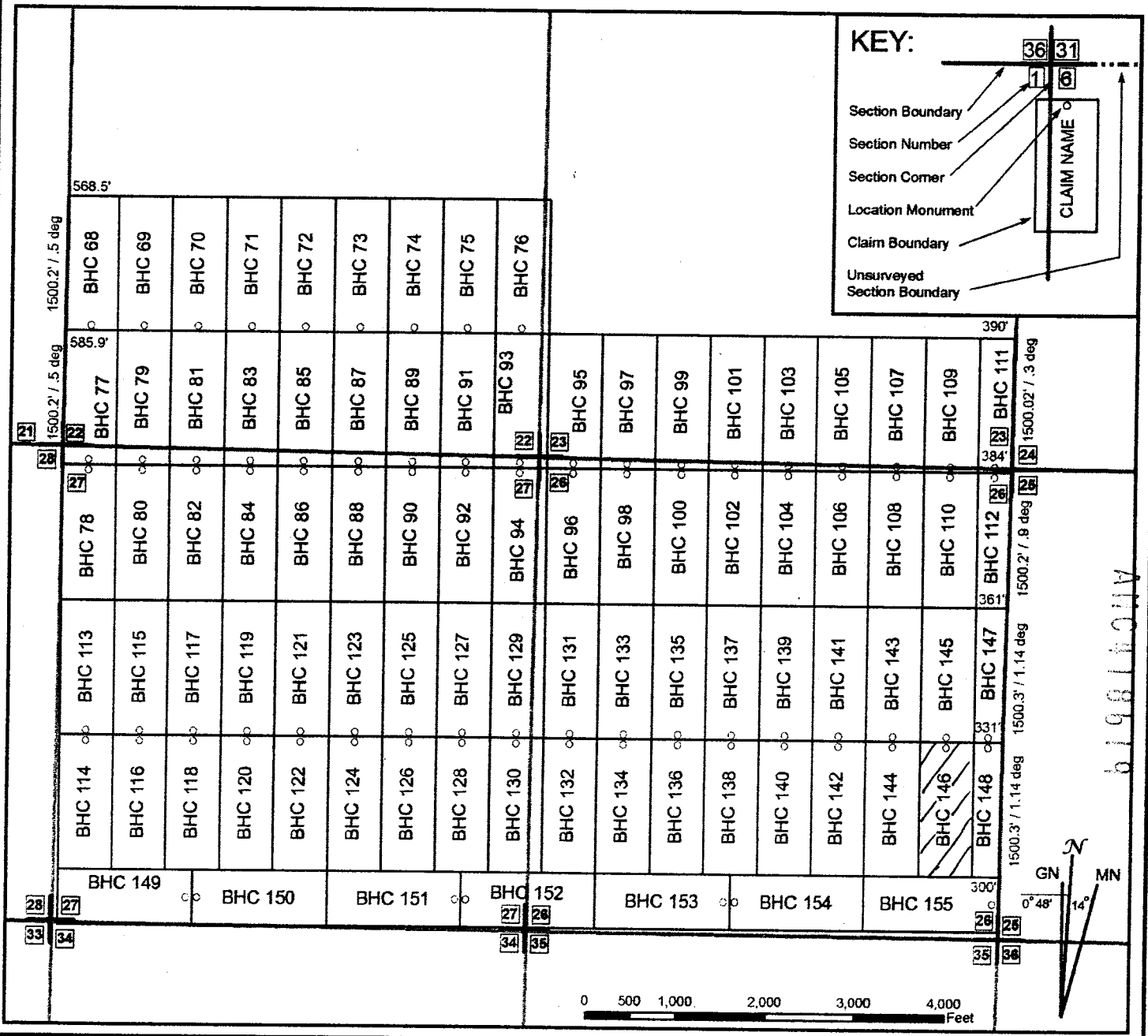
# Lode Mining Claim Map

## Map of the BHC 146 Lode Claim

Map prepared from an actual field survey of said Lode Claim and attached to and hereby made a part of the Location Notice

1. Name and address of Locator of Claim: Bronco Creek Exploration Inc., 1815 E Winsett St., Tucson, AZ 85719
2. The Lode Mining Claim is located in section(s) 26, T 8N, R 2W, Gila and Salt River Base and Meridian, Yavapai County, Arizona.
3. The corner, center-line, and location monuments are made up of 2" x 2" x 5' wooden posts marked with metal tags.
4. Each claim is 1500' long and 600' wide unless otherwise indicated.
5. All claims are tied to the surveyed southwest corner of Section 22, Township 8N, Range 2W, Gila and Salt River Base and Meridian. The northwest corner of Lode Claim BHC 68 lies approximately 2,788' north and 28' east of said monument. Bearings and distance are grid north.

RECEIVED  
 BLANKET OFFICE  
 2012 OCT 3 AM 10:03  
 PUEBLO COUNTY ARIZONA



When recorded, return to:

Bronco Creek Exploration, Inc  
1815 E. Winsett St.  
Tucson, AZ 85719

Form MCF100  
Revised July, 2005

**LOCATION NOTICE FOR LODE MINING CLAIM**

NOTICE IS HEREBY GIVEN that the BHC 148 lode mining claim has been located by **Bronco Creek Exploration Inc.**, whose current mailing address is:  
1815 E. Winsett St., Tucson, Arizona 85719.

BLM Date Stamp	NOV 11 2012 OCT 30 A 11:03	RECEIVED BLM STATE OFFICE
----------------------	-------------------------------	------------------------------

The general course of this claim is north-south and it is situated in Yavapai County, Arizona. This claim is 1,500 feet in length and 331 feet in width. This claim runs from the location monument on which this location notice is posted approximately 20 feet in a north direction to the north end line and 1,480 feet in a south direction to the south end line. This claim is marked by six monuments, one at each corner and one at the center of each end line of the claim. The bearings are grid north and approximate distance between the four corners of the claim are: Beginning at the northeast corner of the claim, 1,500.3 feet at a bearing of 178.86 degrees to corner 2, then 300 feet due west to corner 3, then 1,500 feet at due north to corner 4, then 331 feet due east to corner 1. The claim boundary between corners 1 and 2 is defined to include all locatable land up to the western boundary of the Sec. 25, T 8N, R 2W.

The location monument on which this notice is posted is situated within Section 26, Township 8N, Range 2W, Gila and Salt River Base and Meridian, Arizona, and this claim encompasses portions of the following quarter section(s), section(s), Township(s) and Range(s):

SE1/4 Sec. 26, T 8N, R 2W  
Gila and Salt River Base and Meridian, Arizona.

The locality of this claim with reference to some natural object or permanent monument and additional information (if any) concerning its locality are as follows: The northwest corner of the claim with reference to a permanent monument is:

**3,212 feet south and 10,197 feet east from the southwest corner of Section 22, Township 8 North, Range 2 West.**

DATED AND POSTED on the ground this 11<sup>th</sup> day of October, 2012.

LOCATOR (s) [Signature]  
.....Agent for: Bronco Creek Exploration  
Michael McCarrel

Form MCF100  
Revised July, 2005

AMCH 18620

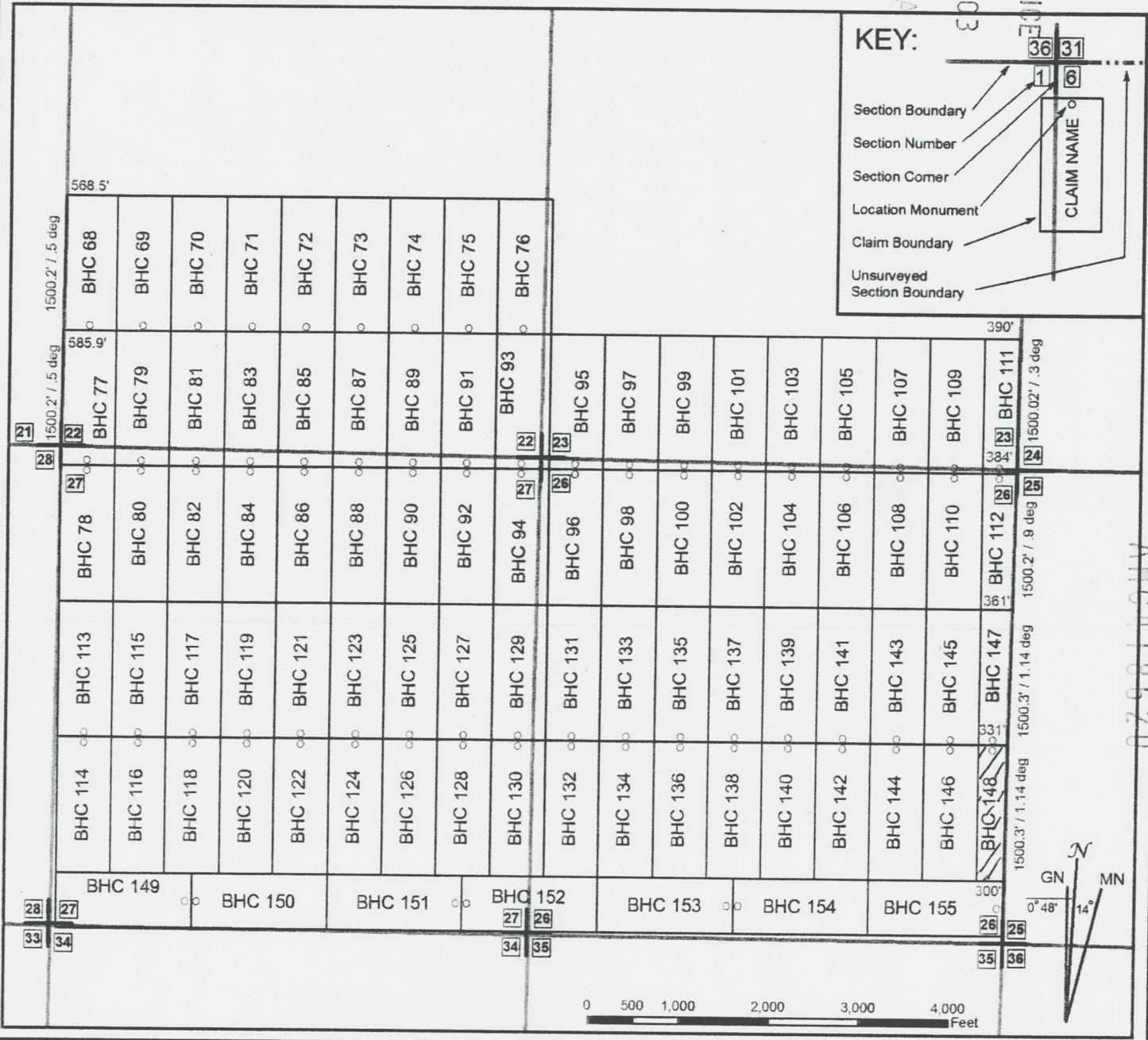
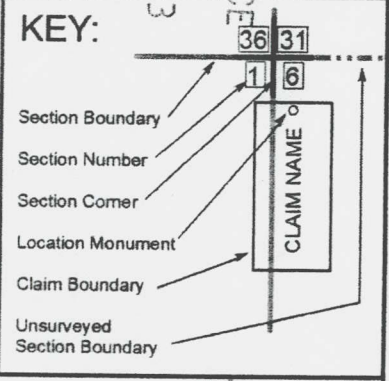
# Lode Mining Claim Map

## Map of the BHC 148 Lode Claim


Map prepared from an actual field survey of said Lode Claim and attached to and hereby made a part of the Location Notice

1. Name and address of Locator of Claim: Bronco Creek Exploration Inc., 1815 E Winsett St., Tucson, AZ 85719
2. The Lode Mining Claim is located in section(s) 26, T 8N, R 2W, Gila and Salt River Base and Meridian, Yavapai County, Arizona.
3. The corner, center-line, and location monuments are made up of 2" x 2" x 5' wooden posts marked with metal tags.
4. Each claim is 1500' long and 600' wide unless otherwise indicated.
5. All claims are tied to the surveyed southwest corner of Section 22, Township 8N, Range 2W, Gila and Salt River Base and Meridian. The northwest corner of Lode Claim BHC 68 lies approximately 2,788' north and 28' east of said monument. Bearings and distance are grid north.

RECEIVED  
 BLM AZ STATE OFFICE  
 12 00 30 / 03  
 TUCSON, ARIZONA



079010620  
 11/10/10

When recorded, return 

Bronco Creek Exploration, Inc  
1815 E. Winsett St.  
Tucson, AZ 85719

**LOCATION NOTICE FOR LODE MINING CLAIM**

NOTICE IS HEREBY GIVEN that the BHC 149 lode mining claim has been located by **Bronco Creek Exploration Inc.**, whose current mailing address is:  
1815 E. Winsett St., Tucson, Arizona 85719.

RECEIVED  
BLM STATE OFFICE  
2012 OCT 30 A 11:03  
PHOENIX, ARIZONA  
BLM  
Date  
Stamp

The general course of this claim is east-west and it is situated in Yavapai County, Arizona. This claim is 1,500 feet in length and 600 feet in width. This claim runs from the location monument on which this location notice is posted approximately 20 feet in a east direction to the east end line and 1,480 feet in a west direction to the west end line. This claim is marked by six monuments, one at each corner and one at the center of each end line of the claim.


The location monument on which this notice is posted is situated within Section 27, Township 8N, Range 2W, Gila and Salt River Base and Meridian, Arizona, and this claim encompasses portions of the following quarter section(s), section(s), Township(s) and Range(s):

SW1/4 Sec. 27 and NW1/4 Sec. 34, T 8N, R 2W  
Gila and Salt River Base and Meridian, Arizona.

The locality of this claim with reference to some natural object or permanent monument and additional information (if any) concerning its locality are as follows: The northwest corner of the claim with reference to a permanent monument is:

**4,712 feet south and 3 feet west from the southwest corner of Section 22, Township 8 North, Range 2 West.**

DATED AND POSTED on the ground this 17<sup>th</sup> day of October, 2012.

LOCATOR (s)   
.....Agent for: Bronco Creek Exploration  
Michael McCarrel

Form MCF100  
Revised July, 2005

AMC418621



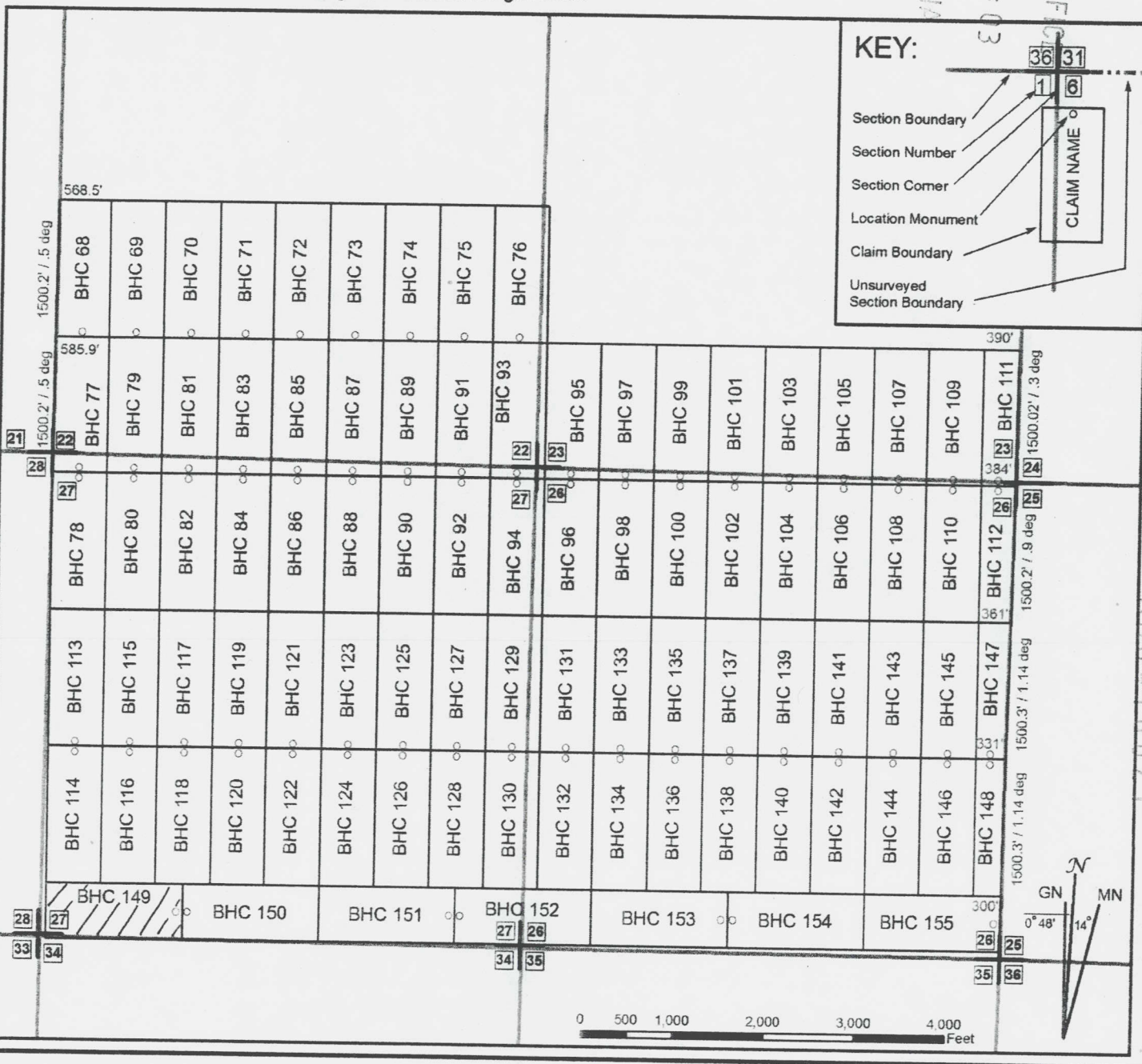
# Lode Mining Claim Map

## Map of the BHC 149 Lode Claim

Map prepared from an actual field survey of said Lode Claim and attached to and hereby made a part of the Location Notice

1. Name and address of Locator of Claim: Bronco Creek Exploration Inc., 1815 E Winsett St., Tucson, AZ 85719
2. The Lode Mining Claim is located in section(s) 27, 34, T 8N, R 2W, Gila and Salt River Base and Meridian, Yavapai County, Arizona.
3. The corner, center-line, and location monuments are made up of 2" x 2" x 5' wooden posts marked with metal tags.
4. Each claim is 1500' long and 600' wide unless otherwise indicated.
5. All claims are tied to the surveyed southwest corner of Section 22, Township 8N, Range 2W, Gila and Salt River Base and Meridian. The northwest corner of Lode Claim BHC 68 lies approximately 2,788' north and 28' east of said monument. Bearings and distance are grid north.

RECEIVED  
 BLM AZ STATE OFFICE  
 JUL 01 2013  
 TUCSON, ARIZONA



When recorded, return to:

Bronco Creek Exploration, Inc  
1815 E. Winsett St.  
Tucson, AZ 85719

**LOCATION NOTICE FOR LODE MINING CLAIM**

NOTICE IS HEREBY GIVEN that the BHC 150 lode mining claim has been located by **Bronco Creek Exploration Inc.**, whose current mailing address is:  
1815 E. Winsett St., Tucson, Arizona 85719.

RECEIVED  
BLM AZ STATE OFFICE  
2012 OCT 30 A 11: 04  
BLM  
Date  
Stamp

The general course of this claim is east-west and it is situated in Yavapai County, Arizona. This claim is 1,500 feet in length and 600 feet in width. This claim runs from the location monument on which this location notice is posted approximately 20 feet in a west direction to the west end line and 1,480 feet in a east direction to the east end line. This claim is marked by six monuments, one at each corner and one at the center of each end line of the claim.

The location monument on which this notice is posted is situated within Section 27, Township 8N, Range 2W, Gila and Salt River Base and Meridian, Arizona, and this claim encompasses portions of the following quarter section(s), section(s), Township(s) and Range(s):

SW1/4 and SE1/4 Sec. 27 and NW1/4 Sec. 34, T 8N, R 2W  
Gila and Salt River Base and Meridian, Arizona.

The locality of this claim with reference to some natural object or permanent monument and additional information (if any) concerning its locality are as follows: The northwest corner of the claim with reference to a permanent monument is:

**4,712 feet south and 1,497 feet east from the southwest corner of Section 22, Township 8 North, Range 2 West.**

DATED AND POSTED on the ground this 17<sup>th</sup> day of October, 2012.

LOCATOR (s) [Signature]  
.....Agent for: Bronco Creek Exploration  
Michael McCarrel

Form MCF100  
Revised July, 2005

ANICH 19622

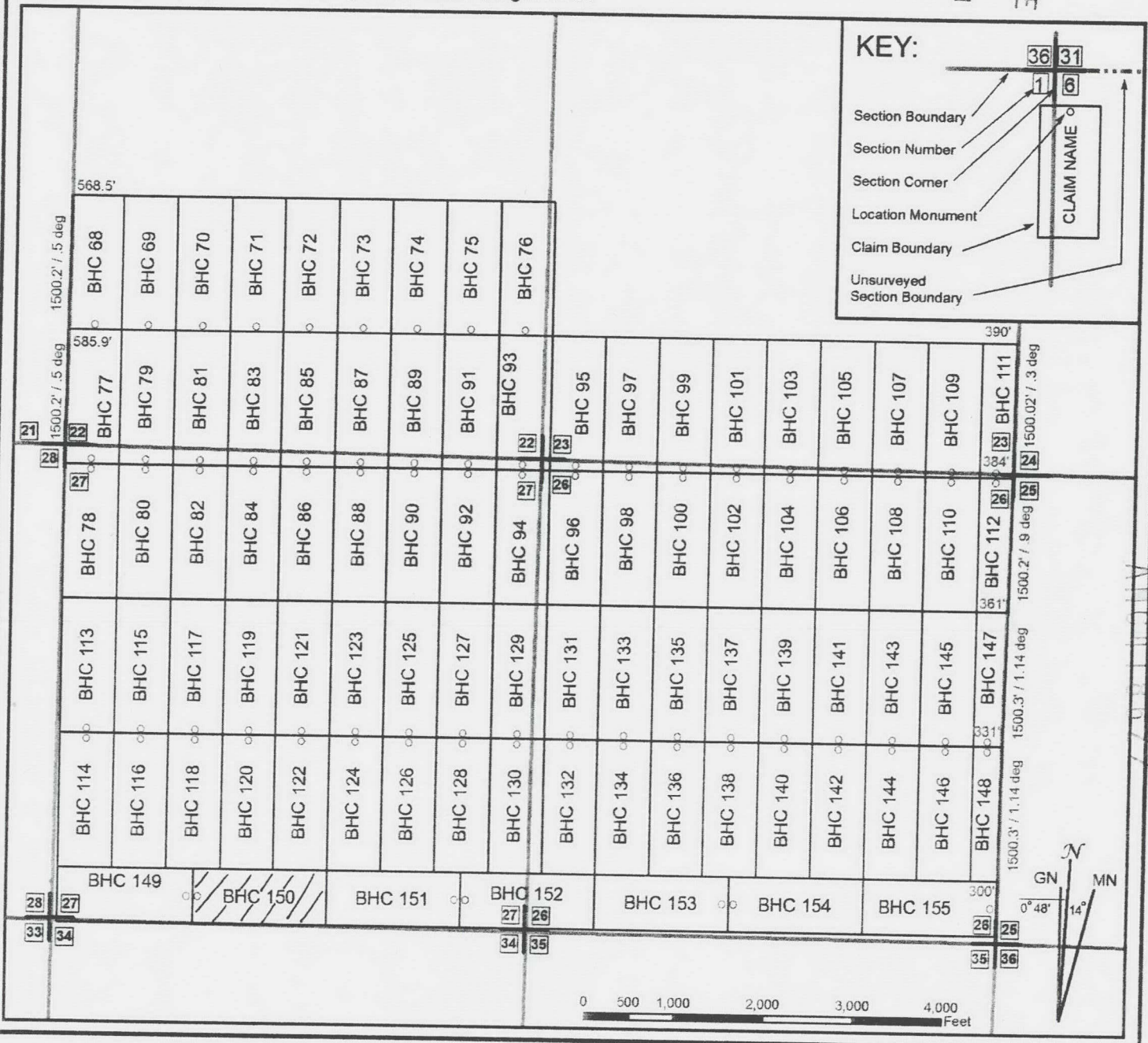
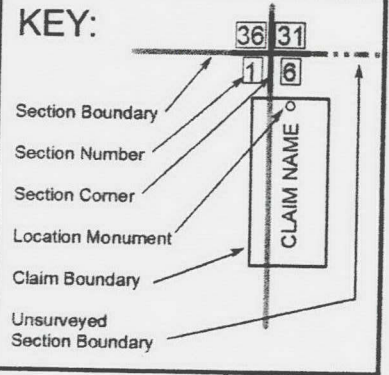
# Lode Mining Claim Map

## Map of the BHC 150 Lode Claim

Map prepared from an actual field survey of said Lode Claim and attached to and hereby made a part of the Location Notice


1. Name and address of Locator of Claim: Bronco Creek Exploration Inc., 1815 E Winsett St., Tucson, AZ 85719
2. The Lode Mining Claim is located in section(s) 27, 34, T 8N, R 2W, Gila and Salt River Base and Meridian, Yavapai County, Arizona.
3. The corner, center-line, and location monuments are made up of 2" x 2" x 5' wooden posts marked with metal tags.
4. Each claim is 1500' long and 600' wide unless otherwise indicated.
5. All claims are tied to the surveyed southwest corner of Section 22, Township 8N, Range 2W, Gila and Salt River Base and Meridian. The northwest corner of Lode Claim BHC 68 lies approximately 2,788' north and 28' east of said monument. Bearings and distance are grid north.

### KEY:



RECEIVED  
 BLM  
 AZ STATE OFFICE  
 OCT 30 11 11 AM '09  
 TUCSON, ARIZONA

777818109

When recorded, return :

Bronco Creek Exploration, Inc  
1815 E. Winsett St.  
Tucson, AZ 85719

**LOCATION NOTICE FOR LODE MINING CLAIM**

NOTICE IS HEREBY GIVEN that the BHC 151 lode mining claim has been located by **Bronco Creek Exploration Inc.**, whose current mailing address is:  
1815 E. Winsett St., Tucson, Arizona 85719.

RECEIVED  
BLM AZ STATE OFFICE  
2012 OCT 30 A 11:04  
PHOENIX, ARIZONA  
BLM  
Date  
Stamp

The general course of this claim is east-west and it is situated in Yavapai County, Arizona. This claim is 1,500 feet in length and 600 feet in width. This claim runs from the location monument on which this location notice is posted approximately 20 feet in a east direction to the east end line and 1,480 feet in a west direction to the west end line. This claim is marked by six monuments, one at each corner and one at the center of each end line of the claim.


The location monument on which this notice is posted is situated within Section 27, Township 8N, Range 2W, Gila and Salt River Base and Meridian, Arizona, and this claim encompasses portions of the following quarter section(s), section(s), Township(s) and Range(s):

SE1/4 Sec. 27, T 8N, R 2W  
Gila and Salt River Base and Meridian, Arizona.

The locality of this claim with reference to some natural object or permanent monument and additional information (if any) concerning its locality are as follows: The northwest corner of the claim with reference to a permanent monument is:

**4,712 feet south and 2,997 feet east from the southwest corner of Section 22, Township 8 North, Range 2 West.**

DATED AND POSTED on the ground this 17<sup>th</sup> day of October, 2012.

LOCATOR (s)   
.....Agent for: Bronco Creek Exploration  
Michael McCarrel

Form MCF100  
Revised July, 2005

AMC418623

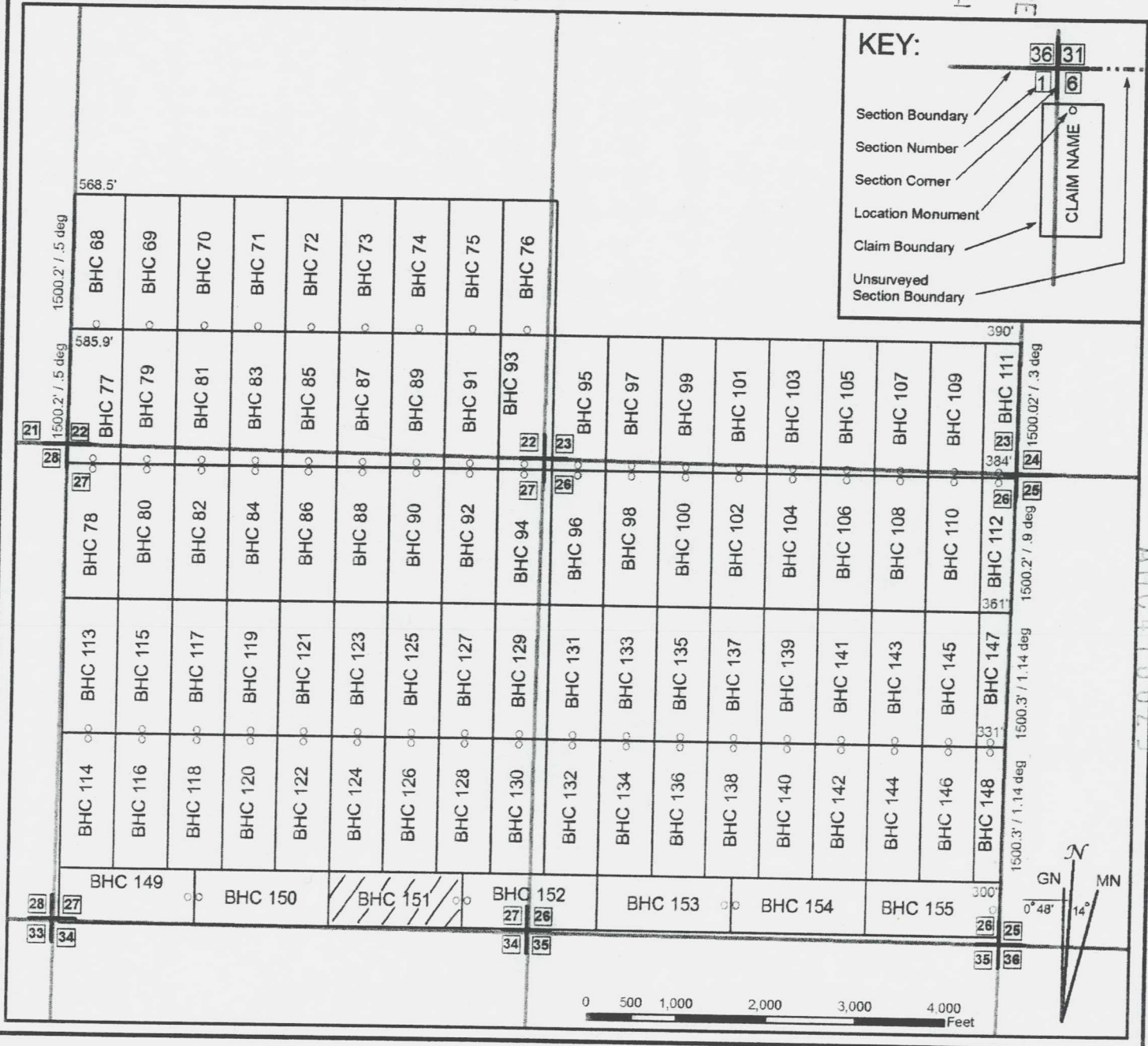
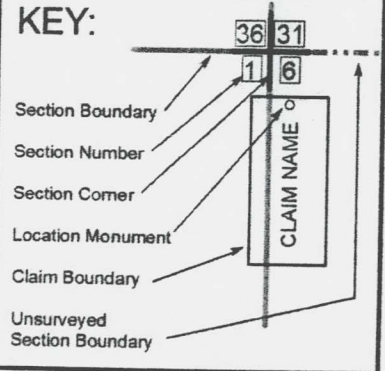
# Lode Mining Claim Map


## Map of the BHC 151 Lode Claim

Map prepared from an actual field survey of said Lode Claim and attached to and hereby made a part of the Location Notice

1. Name and address of Locator of Claim: Bronco Creek Exploration Inc., 1815 E Winsett St., Tucson, AZ 85719
2. The Lode Mining Claim is located in section(s) 27, T 8N, R 2W, Gila and Salt River Base and Meridian, Yavapai County, Arizona.
3. The corner, center-line, and location monuments are made up of 2" x 2" x 5' wooden posts marked with metal tags.
4. Each claim is 1500' long and 600' wide unless otherwise indicated.
5. All claims are tied to the surveyed southwest corner of Section 22, Township 8N, Range 2W, Gila and Salt River Base and Meridian. The northwest corner of Lode Claim BHC 68 lies approximately 2,788' north and 28' east of said monument. Bearings and distance are grid north.

### KEY:



When recorded, return :

Bronco Creek Exploration, Inc  
1815 E. Winsett St.  
Tucson, AZ 85719

**LOCATION NOTICE FOR LODE MINING CLAIM**

NOTICE IS HEREBY GIVEN that the BHC 152 lode mining claim has been located by **Bronco Creek Exploration Inc.**, whose current mailing address is:  
1815 E. Winsett St., Tucson, Arizona 85719.

RECEIVED  
BLM AZ STATE OFFICE  
2012 OCT 30 A 11:04  
PHOENIX, ARIZONA  
BLM Date Stamp

The general course of this claim is east-west and it is situated in Yavapai County, Arizona. This claim is 1,500 feet in length and 600 feet in width. This claim runs from the location monument on which this location notice is posted approximately 20 feet in a west direction to the west end line and 1,480 feet in a east direction to the east end line. This claim is marked by six monuments, one at each corner and one at the center of each end line of the claim.


The location monument on which this notice is posted is situated within Section 27, Township 8N, Range 2W, Gila and Salt River Base and Meridian, Arizona, and this claim encompasses portions of the following quarter section(s), section(s), Township(s) and Range(s):

SE1/4 Sec. 27 and SW1/4 Sec. 26, T 8N, R 2W  
Gila and Salt River Base and Meridian, Arizona.

The locality of this claim with reference to some natural object or permanent monument and additional information (if any) concerning its locality are as follows: The northwest corner of the claim with reference to a permanent monument is:

**4,712 feet south and 4,497 east from the southwest corner of Section 22, Township 8 North, Range 2 West.**

DATED AND POSTED on the ground this 17<sup>th</sup> day of October, 2012.

LOCATOR (s)   
..... Agent for: Bronco Creek Exploration  
Michael McCord

Form MCF100  
Revised July, 2005

AR004106211

# Lode Mining Claim Map

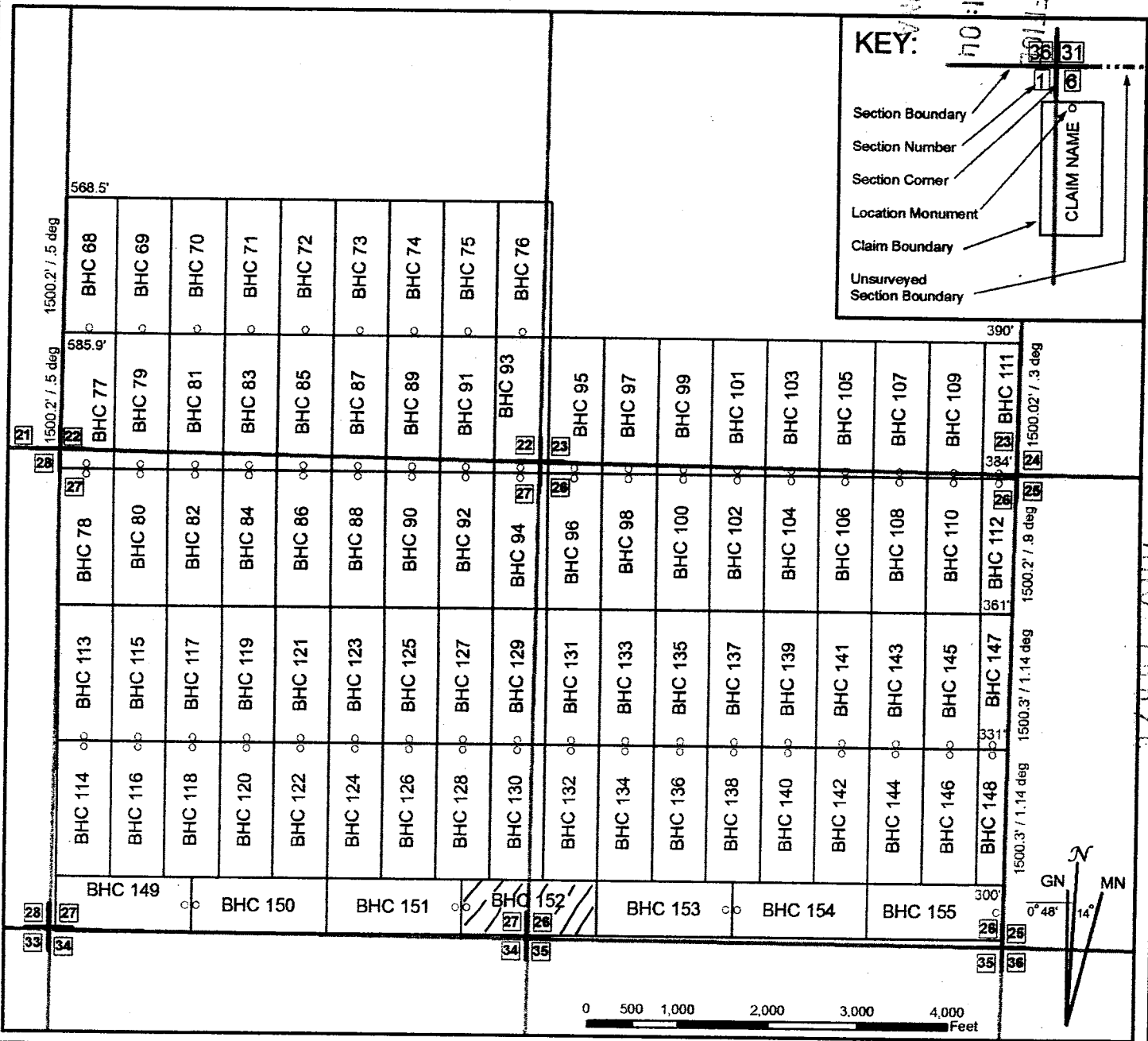
## Map of the BHC 152 Lode Claim


Map prepared from an actual field survey of said Lode Claim and attached to and hereby made a part of the Location Notice

1. Name and address of Locator of Claim: Bronco Creek Exploration Inc., 1815 E Winsett St., Tucson, AZ 85719
2. The Lode Mining Claim is located in section(s) 26, 27, T 8N, R 2W, Gila and Salt River Base and Meridian, Yavapai County, Arizona.
3. The corner, center-line, and location monuments are made up of 2" x 2" x 5' wooden posts marked with metal tags.
4. Each claim is 1500' long and 600' wide unless otherwise indicated.
5. All claims are tied to the surveyed southwest corner of Section 22, Township 8N, Range 2W, Gila and Salt River Base and Meridian. The northwest corner of Lode Claim BHC 68 lies approximately 2,788' north and 28' east of said monument. Bearings and distance are grid north.

**KEY:**

RECEIVED  
CLM AZ STATE OF  
2017 OCT 30 11:00



When recorded, return :

Bronco Creek Exploration, Inc  
1815 E. Winsett St.  
Tucson, AZ 85719

**LOCATION NOTICE FOR LODE MINING CLAIM**

NOTICE IS HEREBY GIVEN that the BHC 153 lode mining claim has been located by **Bronco Creek Exploration Inc.**, whose current mailing address is:  
1815 E. Winsett St., Tucson, Arizona 85719.


RECEIVED  
BLM AZ STATE OFFICE  
2012 OCT 30 A 11:01  
PHOENIX, ARIZONA  
BLM  
Date  
Stamp

The general course of this claim is east-west and it is situated in Yavapai County, Arizona. This claim is 1,500 feet in length and 600 feet in width. This claim runs from the location monument on which this location notice is posted approximately 20 feet in a east direction to the east end line and 1,480 feet in a west direction to the west end line. This claim is marked by six monuments, one at each corner and one at the center of each end line of the claim.

The location monument on which this notice is posted is situated within Section 26, Township 8N, Range 2W, Gila and Salt River Base and Meridian, Arizona, and this claim encompasses portions of the following quarter section(s), section(s), Township(s) and Range(s):  
SW1/4 Sec. 26, T 8N, R 2W  
Gila and Salt River Base and Meridian, Arizona.

The locality of this claim with reference to some natural object or permanent monument and additional information (if any) concerning its locality are as follows: The northwest corner of the claim with reference to a permanent monument is:  
4,712 south and 5,997 feet east from the southwest corner of Section 22, Township 8 North, Range 2 West.

DATED AND POSTED on the ground this 17<sup>th</sup> day of October, 2012.

LOCATOR (s)   
.....Agent for; Bronco Creek Exploration  
Michael McCarrel

Form MCF100  
Revised July, 2005

AR100418625



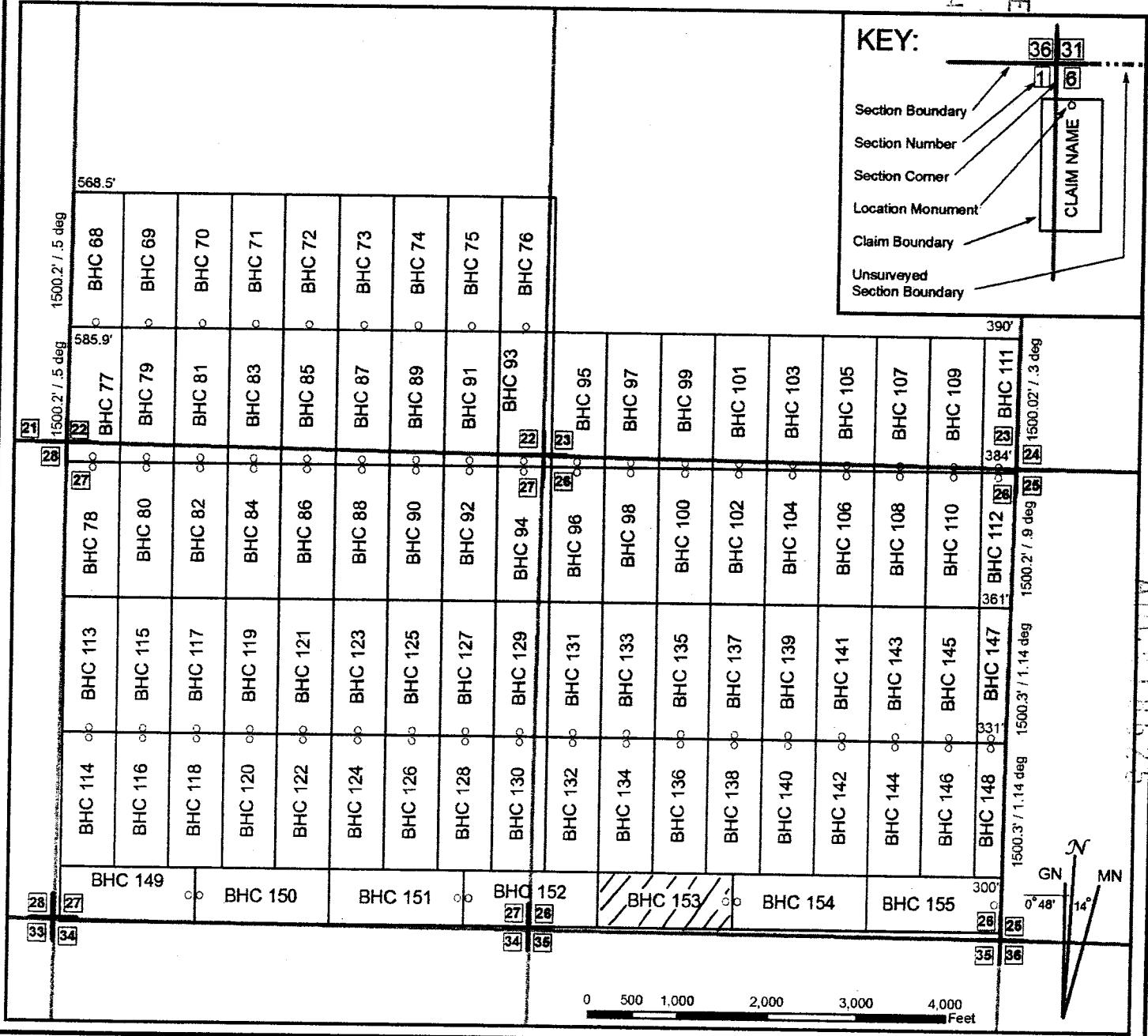
# Lode Mining Claim Map

## Map of the BHC 153 Lode Claim

Map prepared from an actual field survey of said Lode Claim and attached to and hereby made a part of the Location Notice

1. Name and address of Locator of Claim: Bronco Creek Exploration Inc., 1815 E Winsett St., Tucson, AZ 85719
2. The Lode Mining Claim is located in section(s) 26, T 8N, R 2W, Gila and Salt River Base and Meridian, Yavapai County, Arizona.
3. The corner, center-line, and location monuments are made up of 2" x 2" x 5' wooden posts marked with metal tags.
4. Each claim is 1500' long and 600' wide unless otherwise indicated.
5. All claims are tied to the surveyed southwest corner of Section 22, Township 8N, Range 2W, Gila and Salt River Base and Meridian. The northwest corner of Lode Claim BHC 68 lies approximately 2,788' north and 28' east of said monument. Bearings and distance are grid north.

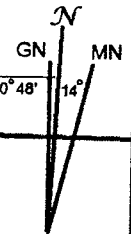
RECEIVED  
 CLAIMS SECTION  
 OCT 0 10 2004  
 TUCSON, ARIZONA  
 VIZUUV



**KEY:**

- Section Boundary
- Section Number
- Section Corner
- Location Monument
- Claim Boundary
- Unsurveyed Section Boundary

0 500 1,000 2,000 3,000 4,000 Feet



When recorded, return 

Bronco Creek Exploration, Inc  
1815 E. Winsett St.  
Tucson, AZ 85719

**LOCATION NOTICE FOR LODE MINING CLAIM**

NOTICE IS HEREBY GIVEN that the BHC 154 lode mining claim has been located by **Bronco Creek Exploration Inc.**, whose current mailing address is:  
1815 E. Winsett St., Tucson, Arizona 85719.

RECEIVED  
BLM AZ STATE OFFICE  
PHOENIX, ARIZONA  
OCT 30 A 11:01  
BLM  
Date  
Stamp

The general course of this claim is east-west and it is situated in Yavapai County, Arizona. This claim is 1,500 feet in length and 600 feet in width. This claim runs from the location monument on which this location notice is posted approximately 20 feet in a west direction to the west end line and 1,480 feet in a east direction to the east end line. This claim is marked by six monuments, one at each corner and one at the center of each end line of the claim.


The location monument on which this notice is posted is situated within Section 26, Township 8N, Range 2W, Gila and Salt River Base and Meridian, Arizona, and this claim encompasses portions of the following quarter section(s), section(s), Township(s) and Range(s):

SW1/4 and SE1/4 Sec. 26, T 8N, R 2W  
Gila and Salt River Base and Meridian, Arizona.

The locality of this claim with reference to some natural object or permanent monument and additional information (if any) concerning its locality are as follows: The northwest corner of the claim with reference to a permanent monument is:

**4,712 feet south and 7,497 feet east from the southwest corner of Section 22, Township 8 North, Range 2 West.**

DATED AND POSTED on the ground this 17<sup>th</sup> day of October, 2012.

LOCATOR (s)   
.....Agent for: Bronco Creek Exploration  
Michael McCarrel

Form MCF100  
Revised July, 2005

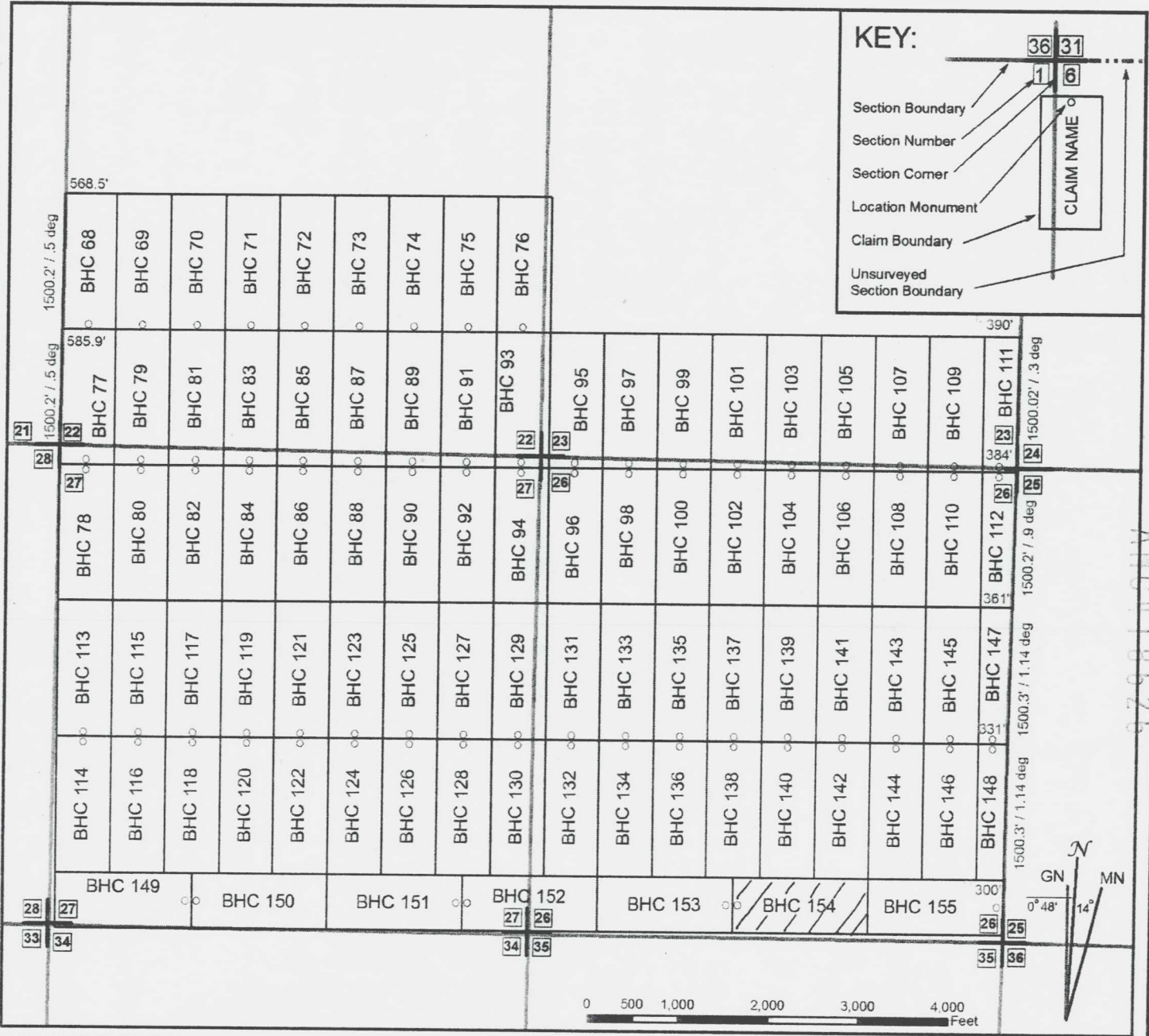
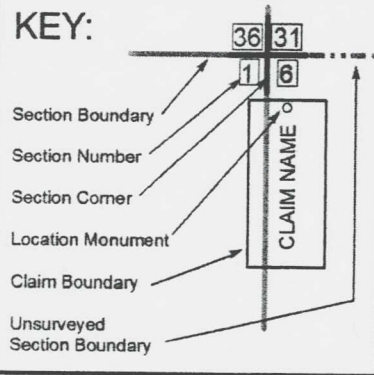
ALIC 198626

# Lode Mining Claim Map

## Map of the BHC 154 Lode Claim

Map prepared from an actual field survey of said Lode Claim and attached to and hereby made a part of the Location Notice

1. Name and address of Locator of Claim: Bronco Creek Exploration Inc., 1815 E Winsett St., Tucson, AZ 85719
2. The Lode Mining Claim is located in section(s) 26, T 8N, R 2W, Gila and Salt River Base and Meridian, Yavapai County, Arizona.
3. The corner, center-line, and location monuments are made up of 2" x 2" x 5' wooden posts marked with metal tags.
4. Each claim is 1500' long and 600' wide unless otherwise indicated.
5. All claims are tied to the surveyed southwest corner of Section 22, Township 8N, Range 2W, Gila and Salt River Base and Meridian. The northwest corner of Lode Claim BHC 68 lies approximately 2,788' north and 28' east of said monument. Bearings and distance are grid north.



When recorded, return to:

Bronco Creek Exploration, Inc  
1815 E. Winsett St.  
Tucson, AZ 85719

**LOCATION NOTICE FOR LODE MINING CLAIM**

NOTICE IS HEREBY GIVEN that the BHC 155 lode mining claim has been located by **Bronco Creek Exploration Inc.**, whose current mailing address is:  
1815 E. Winsett St., Tucson, Arizona 85719.

RECEIVED  
BLM AZ STATE OFFICE  
2012 OCT 30 A 11:04  
TUCSON, ARIZONA  
BLM Date Stamp

The general course of this claim is east-west and it is situated in Yavapai County, Arizona. This claim is 1,500 feet in length and 600 feet in width. This claim runs from the location monument on which this location notice is posted approximately 20 feet in a east direction to the east end line and 1,480 feet in a west direction to the west end line. This claim is marked by six monuments, one at each corner and one at the center of each end line of the claim.

The location monument on which this notice is posted is situated within Section 26, Township 8N, Range 2W, Gila and Salt River Base and Meridian, Arizona, and this claim encompasses portions of the following quarter section(s), section(s), Township(s) and Range(s):

SE1/4 Sec. 26, T 8N, R 2W  
Gila and Salt River Base and Meridian, Arizona.

The locality of this claim with reference to some natural object or permanent monument and additional information (if any) concerning its locality are as follows: The northwest corner of the claim with reference to a permanent monument is:

**4,712 feet south and 8,997 feet east from the southwest corner of Section 22, Township 8 North, Range 2 West.**

DATED AND POSTED on the ground this 17<sup>th</sup> day of October, 2012.

LOCATOR (s) *[Signature]*  
.....Agent for: Bronco Creek Exploration  
Michael McFarrel

Form MCF100  
Revised July, 2005

AR100418627

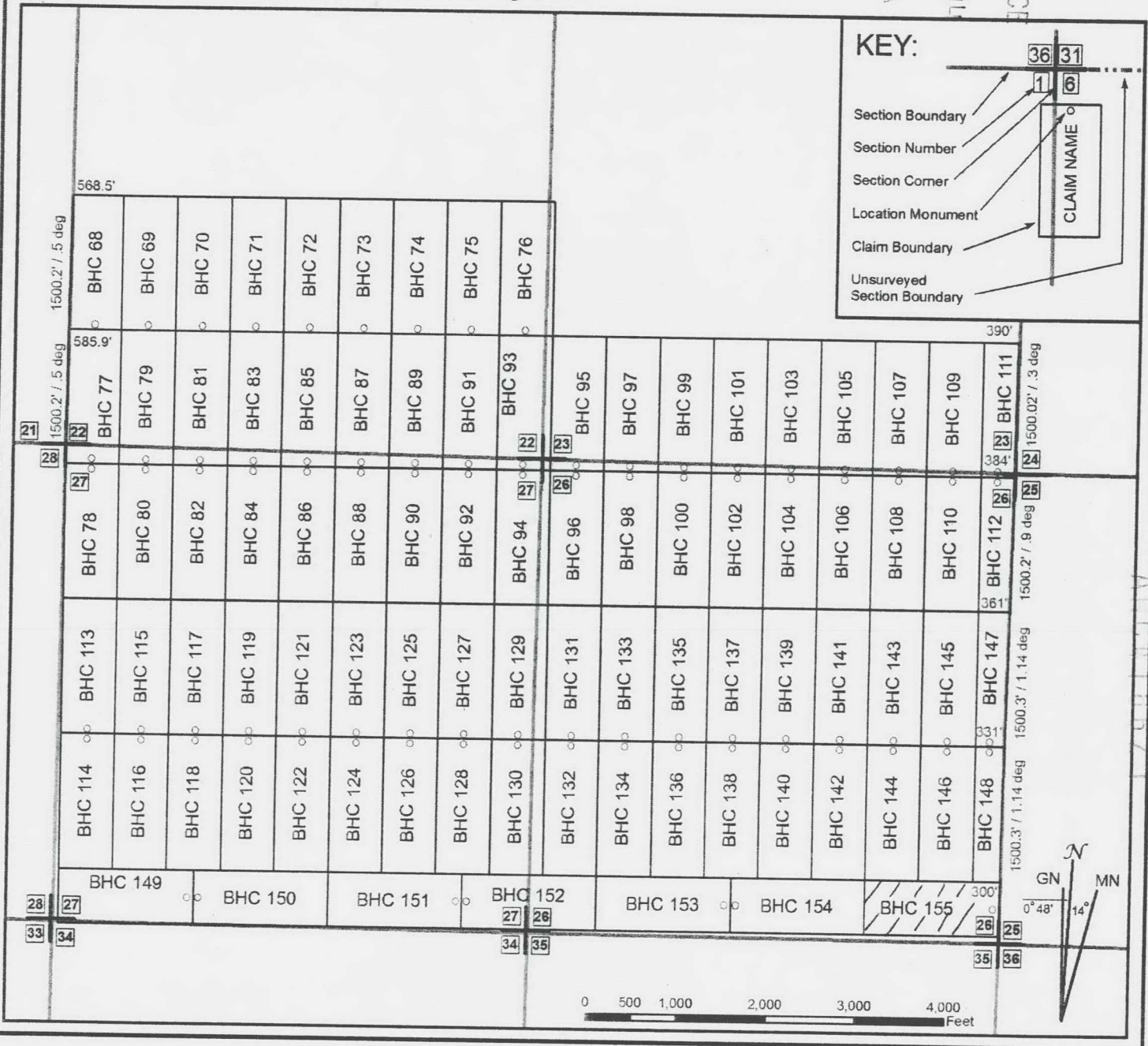
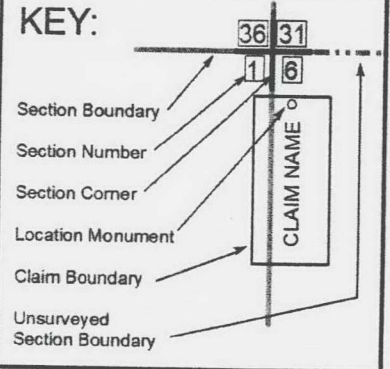
# Lode Mining Claim Map

## Map of the BHC 155 Lode Claim

Map prepared from an actual field survey of said Lode Claim and attached to and hereby made a part of the Location Notice

1. Name and address of Locator of Claim: Bronco Creek Exploration Inc., 1815 E Winsett St., Tucson, AZ 85719
2. The Lode Mining Claim is located in section(s) 26, T 8N, R 2W, Gila and Salt River Base and Meridian, Yavapai County, Arizona.
3. The corner, center-line, and location monuments are made up of 2" x 2" x 5' wooden posts marked with metal tags.
4. Each claim is 1500' long and 600' wide unless otherwise indicated.
5. All claims are tied to the surveyed southwest corner of Section 22, Township 8N, Range 2W, Gila and Salt River Base and Meridian. The northwest corner of Lode Claim BHC 68 lies approximately 2,788' north and 28' east of said monument. Bearings and distance are grid north.

### KEY:





Bronco Creek Exploration Inc.  
1815 East Winsett Street  
Tucson, Arizona 85719-6547

(520) 624-4153  
Fax: (520) 624-4192  
www.broncocreek.com

October 25, 2012

Bureau of Land Management  
Arizona State Office  
One North Central Ave., Suite 800  
Phoenix, AZ 85004

RECEIVED  
BLM AZ STATE OFFICE  
2012 OCT 30 A 11:00  
PHOENIX, ARIZONA

To Whom It May Concern:

Please find the following documents enclosed on behalf of the claimant, Bronco Creek Exploration, Inc., whose address is 1815 E. Winsett Street, Tucson, AZ 85719:

- Federal unpatented lode mining claim new filing documents and payment:
  - a. Certificates of Location and Location Maps for the recordation of 42 unpatented lode mining claims (BHC 78, 80, 82, 84, 86, 88, 90, 92, 113-128, 130-132, 134, 136, 138, 140, 142, 144, 146, 148-155) staked in Township 8N, Range 2W in Yavapai County, Arizona, on October 9, 2012 through October 18, 2012.
  - b. I have attached a check in the amount of \$7,938.00 to cover fees of \$189 per claim.

If there are any questions or problems, please contact me at (520) 624-4153.

Best Regards,

Chelsea Kreiner  
Land and Permitting Manager  
Bronco Creek Exploration, Inc.

AM0910586

From: (520) 624-4153  
Andrew Faulkner  
Bronco Creek Exploration Inc.  
1815 E. Winsett St.  
  
Tucson, AZ 85719

Origin ID: TUSA



J12201210150325

Ship Date: 26OCT12  
ActWgt: 1.0 LB  
CAD: 100315405/INET3300

Delivery Address Bar Code



Ref #  
Invoice #  
PO #  
Dept #

RECEIVED  
BLM AZ STATE OFFICE  
2012 OCT 30 A 10: 59  
PHOENIX, ARIZONA

SHIP TO: (602) 417-9200

BILL SENDER

**Bureau of Land Management**  
**1 N CENTRAL AVE**  
**STE 800**  
**PHOENIX, AZ 85004**


**TUE - 30 OCT A1**  
**\*\* 2DAY \*\***

TRK# 7939 4158 7463

0201

**85004**  
AZ-US  
**PHX**

**SA ZSYA**



515G1/9CCB/AA44

**After printing this label:**

1. Use the 'Print' button on this page to print your label to your laser or inkjet printer.
2. Fold the printed page along the horizontal line.
3. Place label in shipping pouch and affix it to your shipment so that the barcode portion of the label can be read and scanned.

**Warning:** Use only the printed original label for shipping. Using a photocopy of this label for shipping purposes is fraudulent and could result in additional billing charges, along with the cancellation of your FedEx account number.

Use of this system constitutes your agreement to the service conditions in the current FedEx Service Guide, available on fedex.com. FedEx will not be responsible for any claim in excess of \$100 per package, whether the result of loss, damage, delay, non-delivery, misdelivery, or misinformation, unless you declare a higher value, pay an additional charge, document your actual loss and file a timely claim. Limitations found in the current FedEx Service Guide apply. Your right to recover from FedEx for any loss, including intrinsic value of the package, loss of sales, income interest, profit, attorney's fees, costs, and other forms of damage whether direct, incidental, consequential, or special is limited to the greater of \$100 or the authorized declared value. Recovery cannot exceed actual documented loss. Maximum for items of extraordinary value is \$1,000, e.g. jewelry, precious metals, negotiable instruments and other items listed in our ServiceGuide. Written claims must be filed within strict time limits, see current FedEx Service Guide.

**FedEx**<sup>®</sup>  
Express

RT **275 2 B**  
FZ 7463 10.30

Extremely Urgent

<https://www.fedex.com/shipping/html/en/PrintIFrame.html>

From: (520) 624-4153  
Andrew Faulkner  
Bronco Creek Exploration Inc.  
1815 E. Winsett St.  
Tucson, AZ 85719

Origin ID: TUSA



J12201210150325

Ship Date: 26OCT12  
ActWgt: 1.0 LB  
CAD: 100315405/NET3300

Delivery Address Bar Code



SHIP TO: (602) 417-9200

BILL SENDER

Bureau of Land Management  
1 N CENTRAL AVE  
STE 800  
PHOENIX, AZ 85004

Ref #  
Invoice #  
PO #  
Dept #

PHOENIX, ARIZONA

2012 OCT 30 A 10:59

RECEIVED  
BLM AZ STATE OFFICE


Insert shipping document here.

TUE - 30 OCT A1  
\*\* 2DAY \*\*

TRK# 7939 4158 7463  
0201

**SA ZSYA**

85004  
AZ-US  
PHX



515G19CCB/A44





UNITED STATES DEPARTMENT OF INTERIOR  
 BUREAU OF LAND MANAGEMENT  
 GEOGRAPHIC REPORT WITH LAND  
 Sorted by Meridian Township Range

Adm State: AZ

Serial Number: AZA 031568

Total Case Acres: 1.000

<u>Casetype</u>	<u>Case Disp</u>			<u>Sect</u>	<u>Sur Typ</u>	<u>Sur Num</u>	<u>Suff</u>	<u>Subdivision</u>	<u>Act Pend</u>
293200	AUTHORIZED	14	0080N	0020W	027	FF		PORTION OF;	

Serial Number: AZA 033816

Total Case Acres: 33.309

<u>Casetype</u>	<u>Case Disp</u>			<u>Sect</u>	<u>Sur Typ</u>	<u>Sur Num</u>	<u>Suff</u>	<u>Subdivision</u>	<u>Act Pend</u>
281001	PENDING	14	0080N	0020W	027	ALIQ		NWNW;	

Serial Number: AZA 035832

Total Case Acres: 40.000

<u>Casetype</u>	<u>Case Disp</u>			<u>Sect</u>	<u>Sur Typ</u>	<u>Sur Num</u>	<u>Suff</u>	<u>Subdivision</u>	<u>Act Pend</u>
293200	PENDING	14	0080N	0020W	027	ALIQ		ALL;	

Serial Number: AZA 0036002

Total Case Acres: 800.000

<u>Casetype</u>	<u>Case Disp</u>			<u>Sect</u>	<u>Sur Typ</u>	<u>Sur Num</u>	<u>Suff</u>	<u>Subdivision</u>	<u>Act Pend</u>
381401	PENDING	14	0080N	0020W	026	ALIQ		N2;	

Input Parameters for Geographic Report with Land

System Id = CR

Admin State = AZ

Geo State = AZ

Casetype Begins With

Case Disp Txt = AUTHORIZED, CANCELLED, EXPIRED, PENDING, REJECTED, RELINQUISHED, WITHDRAWN

Mer Twp Rng =

Section =

Mtrs = 14 0080N 0020W 026, 14 0080N 0020W 027, 14 0080N 0020W 034, 14 0080N 0020W 999

Commodity =

Commodity Txt =

Pending Org =

Pend Org Decode =

Total Rows Returned: 4